



CITY OF MANITOWOC

WISCONSIN, USA

www.manitowoc.org

August 25, 2022

To: Mayor and Common Council

From: Paul Braun, City Planner

Subject: PC 1-2022: JAI Petroleum and Investments, LLC; Quit Claim Deeds for N. Rapids Road & Plank Road.

At the August 24, 2022 meeting of the Manitowoc City Plan Commission, the Commission recommended to the Common Council the following action:

Accept the Quit Claim Deeds for N. Rapids Road and Plank Road Right-of-Way purposes.

Granicus #: 22-0721 & 22-0722
Attachments: Quit Claim Deeds & Maps

QUIT CLAIM DEED

Document Number

By this Deed, JAI Petroleum and Investments, LLC, quit claim to the City of Manitowoc, Wisconsin, a municipal corporation, Grantee, for no money but other valuable consideration, all their interest in the following described real estate in Manitowoc County, State of Wisconsin:

A parcel of land being Part of Tract 1 of C.S.M. V.8, P.679 located in the SW ¼ of the SE ¼ of Section 11 Township 19 North, Range 23 East, City of Manitowoc, Manitowoc County, Wisconsin more particularly described as follows:

Commencing at the South 1/4 Corner of said Section 11; thence N00°31'38"W 810.85 feet along the West line of the Southeast 1/4 said Section 11; thence S76°11'28"E 324.70 feet along the North Right-of-Way line of Plank Road; thence N03°45'48"W 75.14 feet along the West Right-of-Way line of North Rapids Road to the POINT OF BEGINNING of this description; thence continuing along said West Right-of-Way line N03°45'48"W 60.16 feet; thence N89°37'01"E 50.09 feet; thence S03°45'48"E 56.92 feet along the Centerline of North Rapids Road; thence S85°54'52"W 50.00 feet to the point of beginning of this description, City of Manitowoc, Manitowoc County, Wis.

Said parcel contains 2,927 square feet or 0.067 acres of land.

See map titled "Exhibit A" attached hereunto.


It is the intention to provide a deed and dedicate the aforementioned description for street purposes, the description includes any and all previously dedicated street area.

Name of the street covered by the aforementioned description: **North Rapids Road**

This is not homestead property.

Fee exempt under Section 77.25(2r).

JAI Petroleum and Investments, LLC



Basudev Adhikari

5/18/2022
Date

STATE OF WISCONSIN)

) ss.

MANITOWOC COUNTY)

Personally came before me this _____ day of _____, 2022, the above named Basudev Adhikari, of JAI Petroleum and Investments, LLC, to me known to be the persons who executed the foregoing instrument and acknowledged the same.

Notary Public Manitowoc County, WI.

My commission expires _____.

Name and Return Address:

City Clerk
City Hall
900 Quay Street
Manitowoc, WI 54220-4543

05281140321000

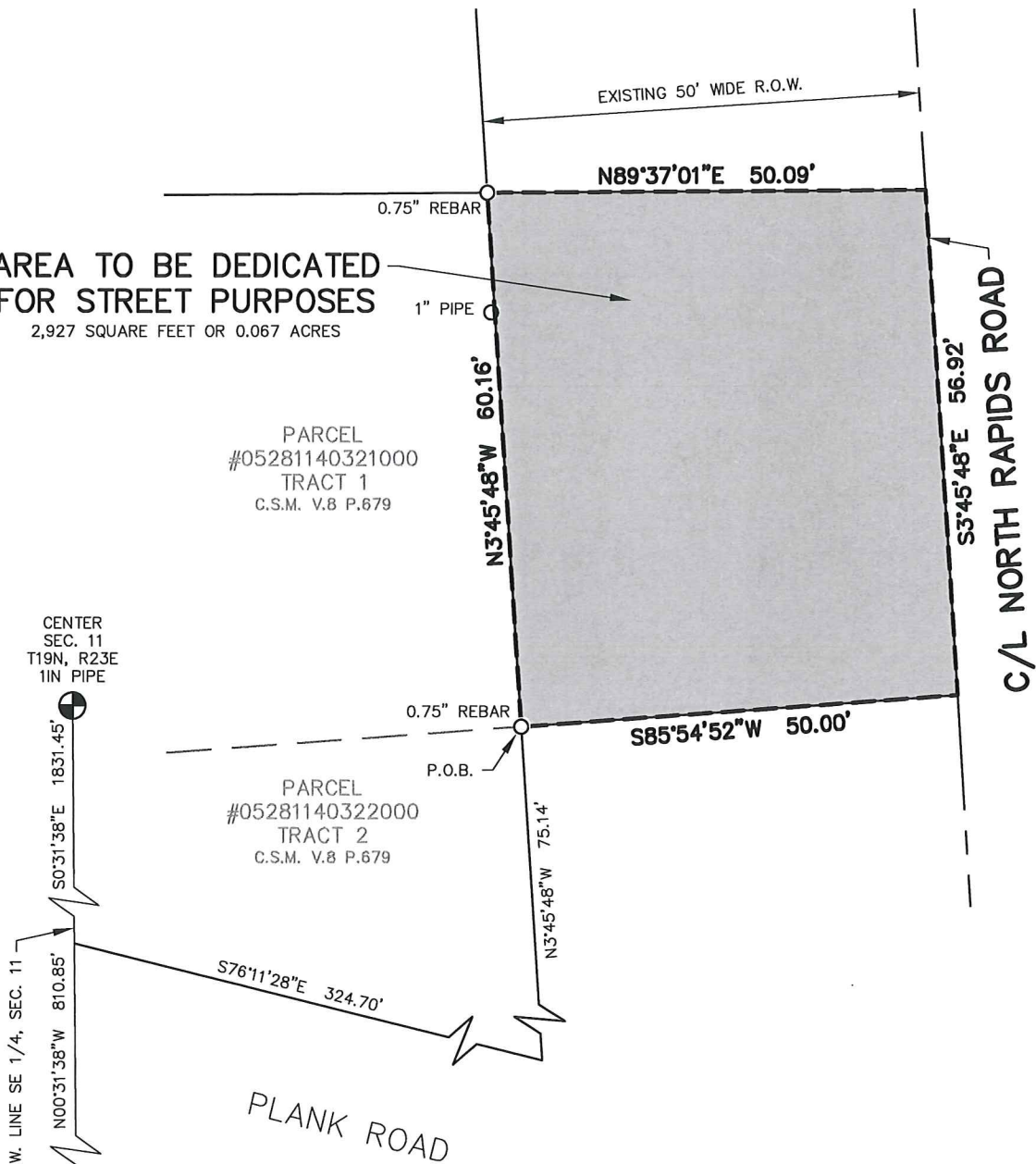
Parcel Identification Number

This instrument drafted by:
Benjamin Reenders
Authorized by the City of Manitowoc

EXHIBIT "A"

AREA TO BE DEDICATED FOR STREET PURPOSES

2,927 SQUARE FEET OR 0.067 ACRES



CENTER
SEC. 11
T19N, R23E
1IN PIPE

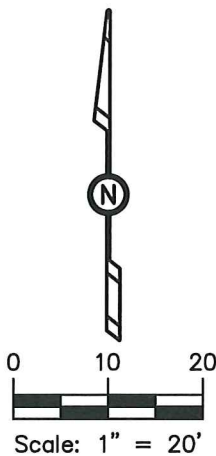
W. LINE SE 1/4, SEC. 11
S0°31'38"E 1831.45'
N00°31'38"W 810.85'

S. 1/4 COR.
SEC. 11
T19N, R23E
1IN PIPE

PARCEL
#05281140321000
TRACT 1
C.S.M. V.8 P.679

PARCEL
#05281140322000
TRACT 2
C.S.M. V.8 P.679

PLANK ROAD





941 Center Avenue, Suite 1
Oostburg, WI 53070
920-547-0599

CEDAR CREEK SURVEYING, LLC
www.cedarcreeksurveying.com

FILE No.: 2022017 DATE: 5/9/2022 PAGE: 1 OF 1

QUIT CLAIM DEED

Document Number

By this Deed, JAI Petroleum and Investments, LLC, quit claim to the City of Manitowoc, Wisconsin, a municipal corporation, Grantee, for no money but other valuable consideration, all their interest in the following described real estate in Manitowoc County, State of Wisconsin:

A parcel of land being part of Tract 2 of C.S.M. V.8, P.679 located in the SW ¼ of the SE ¼ of Section 11 Township 19 North, Range 23 East, City of Manitowoc, Manitowoc County, Wisconsin more particularly described as follows:

Commencing at the South 1/4 Corner of said Section 11; thence N00°31'38"W 810.85 feet along the West line of the Southeast 1/4 said Section 11; thence S76°11'28"E 142.91 feet along the North Right-of-Way line of Plank Road to the POINT OF BEGINNING of this description; thence continuing along said North Right-of-Way line S76°11'28"E 181.79 feet; thence S03°45'48"E 10.49 feet along the West Right-of-Way line of North Rapids Road; thence N76°11'28"W 182.48 feet; thence N00°04'18"W 10.30 feet to the point of beginning of this description, City of Manitowoc, Manitowoc County, Wis.

Said parcel contains 1,821 square feet or 0.042 acres of land.

See map titled "Exhibit A" attached hereunto.


It is the intention to provide a deed and dedicate the aforementioned description for street purposes, the description includes any and all previously dedicated street area.

Name of the street covered by the aforementioned description: **Plank Road**

This is not homestead property.

Fee exempt under Section 77.25(2r).

JAI Petroleum and Investments, LLC



Basudev Adhikari

5/18/2022

Date

STATE OF WISCONSIN)

) ss.

MANITOWOC COUNTY)

Personally came before me this _____ day of _____, 2022, the above named Basudev Adhikari, of JAI Petroleum and Investments, LLC, to me known to be the persons who executed the foregoing instrument and acknowledged the same.

Notary Public Manitowoc County, WI.
My commission expires _____.

Name and Return Address:
City Clerk
City Hall
900 Quay Street
Manitowoc, WI 54220-4543

05281140322000
Parcel Identification Number

This instrument drafted by:
Benjamin Reenders
Authorized by the City of Manitowoc

EXHIBIT "A"

CENTER
SEC. 11
T19N, R23E
11N PIPE

W. LINE SE 1/4, SEC. 11

S. 1/4 COR.
SEC. 11
T19N, R23E
11N PIPE

N00°31'38"W 810.85'

S0°31'38"E 1831.45'

S76°11'28"E
142.91'

MAG NAIL

1" PIPE

EXISTING 40'
WIDE R.O.W.

N0°4'18"W
10.30'

P.O.B.

C/L PLANK ROAD

EXISTING 30'
WIDE R.O.W.

AREA TO BE DEDICATED FOR STREET PURPOSES-

PARCEL #05281140322000

TRACT 2
C.S.M. V.8 P.679

1,821 SQUARE FEET OR 0.042 ACRES

S76°11'28"E 181.79'

N76°11'28"W 182.48'

10.0'

MAG NAIL


10.49'
S3°45'48"E

50' WIDE R.O.W.

C/L NORTH RAPIDS ROAD



Scale: 1" = 30'



CEDAR CREEK SURVEYING, LLC
www.cedarcreeksurveying.com

941 Center Avenue, Suite 1
Oostburg, WI 53070
920-547-0599