



CITY OF MANITOWOC
WISCONSIN, USA
www.manitowoc.org



October 29, 2020

To: Mayor and Common Council

From: Paul Braun, City Planner

Subject: **PC 30-2020: Johnston Drive – City Initiated Street Vacation under §66.1003(2) and Official Map Amendment under §62.23(6)**

At the October 28, 2020 meeting of the Manitowoc City Plan Commission, the Commission recommended to the Common Council the following action:

Approve: i) the Street Vacation resolution and ii) approve the Amendment to the Official Map Ordinance.

Granicus #: 20-0956
Attachments: Maps, Ordinance & Resolution

Plan Comm
11-16-20

20-1113

ORDINANCE

An Ordinance amending Section 22.010 of the Municipal Code entitled: "Official Map - Master Subdivision Plans".

The Mayor and Common Council of the City of Manitowoc do ordain as follows:

SECTION 1: Section 22.010 of the Municipal Code is amended to read as follows:

The Official Map System of the City of Manitowoc is herewith amended being in Lots D and E of the Subdivision of the SE ¼ of Section 17, T.19N., R.24E., and in Government Lot 4, Section 16, T.19N., R.24E., City of Manitowoc, Manitowoc County, Wisconsin described as follows: an area south of E. Park View Lane, east of Bayshore Drive and north of Memorial Drive.

SECTION 2: The revisor of the Municipal Code is authorized to place this amendment in sequential, chronological order in the Manitowoc Municipal Code in accordance with Common Council's authority to change or add to the Official Map in accordance with Chapter 62 of the State law.

SECTION 3: This Ordinance shall take effect on the day after its publication.

INTRODUCED NOV 16 2020

ADOPTED _____

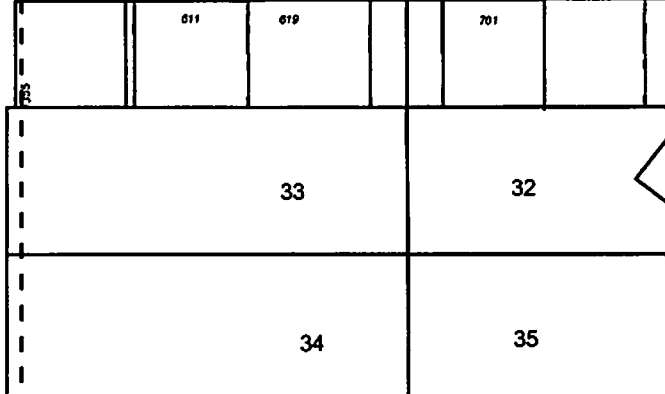
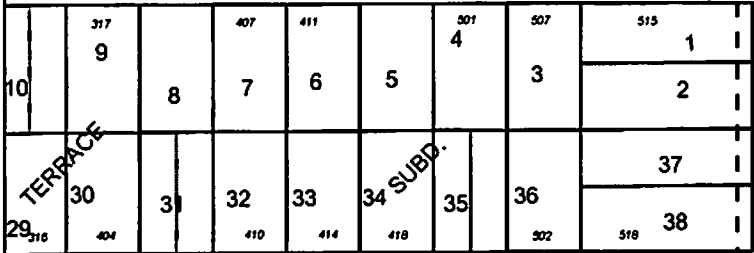
Justin M. Nickels, Mayor

APPROVED _____

Fiscal Impact: 0
Funding Source: N.A.
Finance Director Approval: /scc
Approved as to form: /kmm

Drafted by Paul Braun, City Planner
O:\Planning\PC Plan Commission\PC_Street Vacallon\2020\PC 30-2020 Johnston Drive Vacation Official Map\Official Map Ordinance.doc

E. REED AVE.



E. PARK VIEW LN.

Area To Be Removed From The Official Map

Street Vacation and Area To Be Removed From The Official Map

Area To Be Removed From The Official Map

Area To Be Removed From The Official Map

Area To Be Removed From The Official Map

CITY OF MANITOWOC

BAYSHORE DR.

BAY POINTER RD.

JOHNSTON DR.

MEMORIAL DR.

LOT 4

LOT 2

LOT 3

LOT 3

LOT 1

SE 1/4 SEC 17, T19N, R24E

SW 1/4 SEC 16, T19N, R24E

Lake Michigan



Street Vacation of Johnston Drive
and Change to the Official Map
City of Manitowoc



Legend

- Area To Be Removed From The Official Map
- Street Vacation & Area To Be Removed From The Official Map

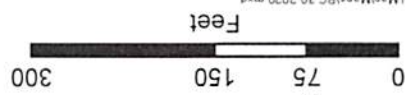
DISCLAIMER: Maps and associated data are believed to be accurate, but are not warranted. This information is not intended for legal, survey, or other related uses. Please obtain the original recorded documents for legal or survey information.
Prepared by City of Manitowoc
Community Development Department
www.manitowoc.org
Map Plotted: 01/16/2019
O:\Planning\PC Plan Commission\PC_Street Vacation\2020\PC 30-2020 Johnston Drive Vacation Official Map\Maps\PC 30-2020 B&W.mxd

PC 30-2020





DISCLAIMER: Maps and associated data are believed to be accurate, but are not warranted. This information is not intended for legal, survey, or other related uses. Please obtain the original recorded documents for legal or survey information.
 Prepared by City of Manitowoc
 Community Development Department
 Map Number: 01/16/2019
 Map Printed: 01/16/2019
 C:\Planning\PC Plan Commission\PC_Street Vacation\2020\PC_30-2020 Johnston Drive Vacation Official Map\Map\PC_30-2020.mxd

**Street Vacation of Johnston Drive
 and Change to the Official Map
 City of Manitowoc**



PC 30-2020

- Legend**
-  Area To Be Removed From The Official Map
 -  Street Vacation & Area To Be Removed From The Official Map

