


CITY OF MANITOWOC

WISCONSIN, USA
www.manitowoc.org

16-0770



July 28, 2016

To: Mayor and Common Council

From: Manitowoc City Plan Commission

Subject: **PC 24-2016: Morley – Official Map Amendment pursuant to 62.23(6) Homestead Road and North Union Road.**

Dear Mayor and Common Council:

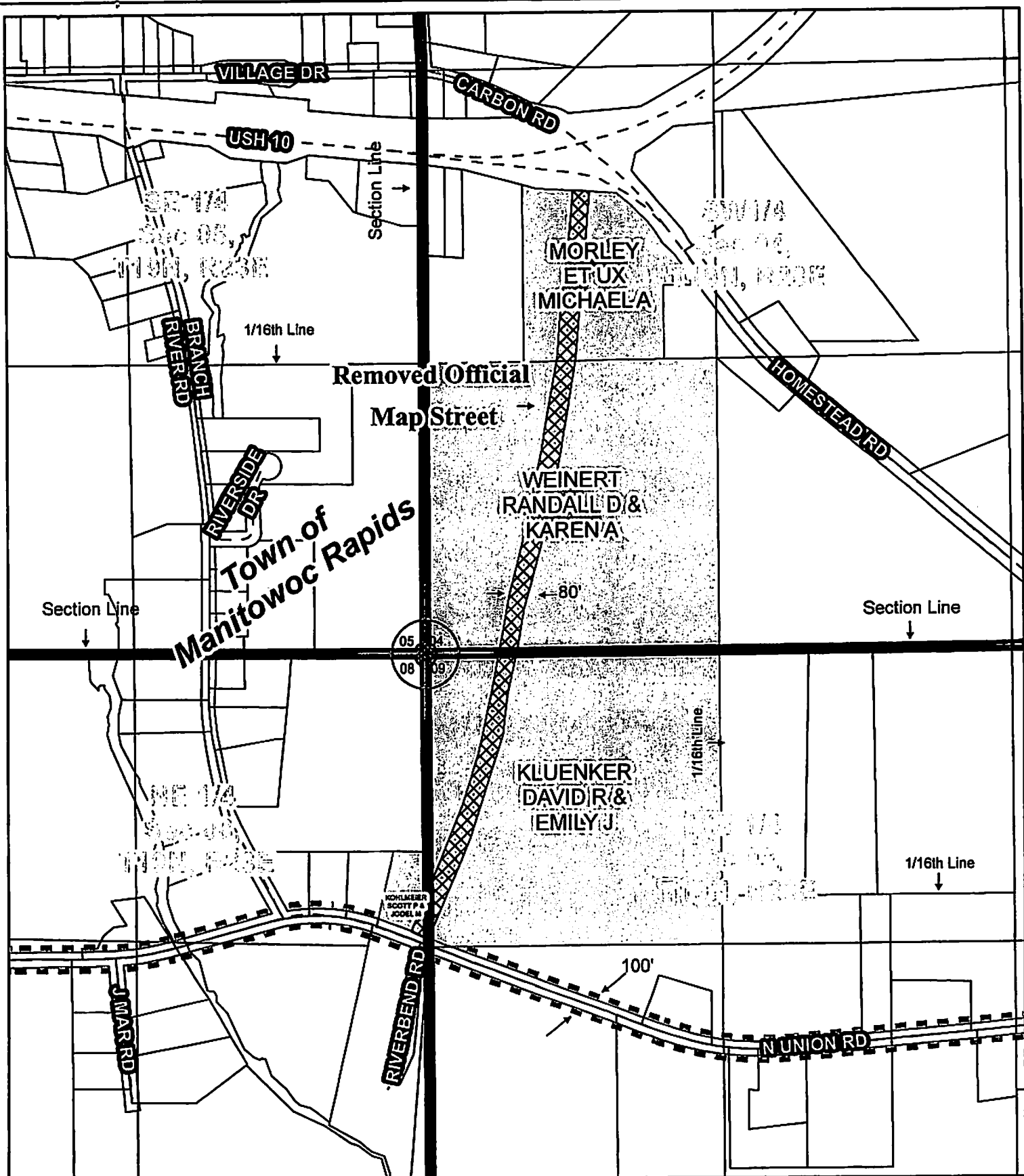
At the July 27, 2016 meeting of the Manitowoc City Plan Commission, the Commission considered all items on its agenda, including the item identified above, and wishes to report and recommend to the Common Council the following action: to (i) approve the requested Official Map amendment, (ii) instruct the Clerk to call for a public hearing in front of the Common Council to be scheduled for September 19, 2016, (iii) instruct the Clerk to publish the required legal notices; and (iv) bill the petitioner for all required notices and recording costs.

Respectfully Submitted,



Paul Braun
Plan Commission Secretary

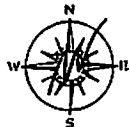
Attachment: Attach Map
Granicus #16-0683

Michael Morley
7523 Homestead Rd.
Branch, WI 54203




OFFICIAL MAP AMENDMENT CITY OF MANITOWOC, WI

	REMOVED FROM THE OFFICIAL MAP
	EXISTING OFFICIAL MAP TO REMAIN



Prepared by City of Manitowoc
Planning Department
www.manitowoc.org
Map Plotted: 07/15/2016
Y:\Planning\PC Plan Commission\Actions 2016\PC24-2016 Morley Official Map Amendment

DISCLAIMER: Maps and associated data are believed to be accurate, but are not warranted. This information is not intended for legal, survey, or other related uses. Please obtain the original recorded documents for legal or survey information.



P. C. 24-2016

Manitowoc City Plan Commission
July 2016