

16-0858

NOTICE OF PUBLIC HEARING ON PROPOSED CHANGE TO OFFICIAL MAP

NOTICE IS HEREBY GIVEN that a public hearing will be held, pursuant to Wis. Stat. Section 62.23(6), in the Common Council Chambers of the City Hall in the City of Manitowoc on Monday, September 19, 2016, at 6:35 p.m. for the purpose of hearing any and all interested parties in the matter of a proposed change to the Official Map south of Homestead Road and north of N. Union Road, as shown in the sketch below.

Copies of the ordinance to amend the Official Map are available in the City Clerk's office.

A sketch defining the area to be revised on the Official Map is as follows:

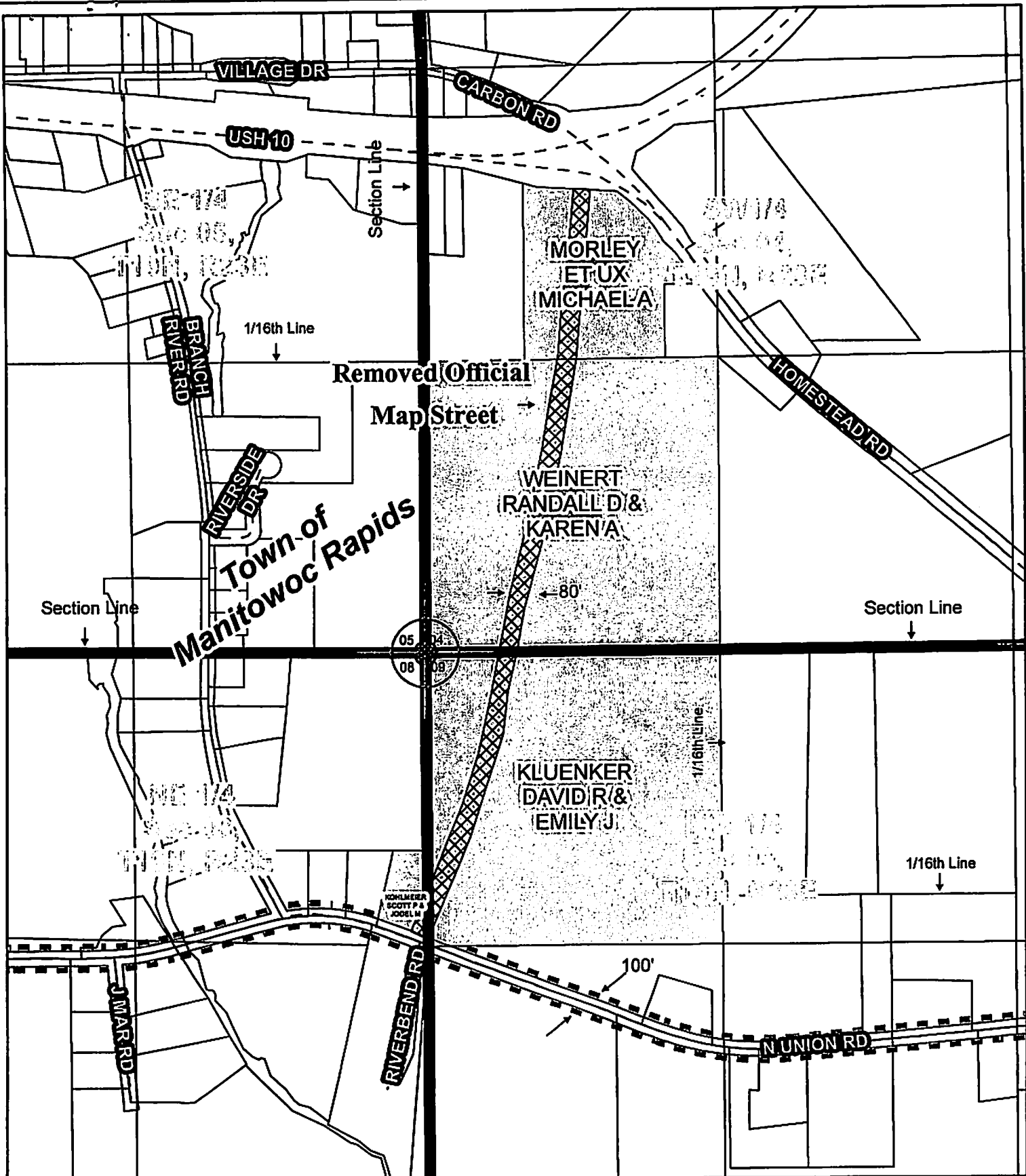
(Insert sketch here)

If you need accommodation for this meeting, please notify the City Clerk's office at least 48 hours in advance of the meeting (or as soon as possible after the meeting is posted, if posted less than 48 hours prior to the meeting time) at 686-6950.



Dated this 18th day of August, 2016.

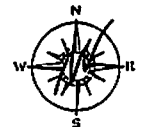
Published September 5 & 12, 2016
(Signed) Jennifer Hudon, City Clerk

PUBLISHED BY AUTHORITY OF THE COMMON COUNCIL OF THE CITY OF
MANITOWOC, WISCONSIN




OFFICIAL MAP AMENDMENT CITY OF MANITOWOC, WI

	REMOVED FROM THE OFFICIAL MAP
	EXISTING OFFICIAL MAP TO REMAIN



Prepared by City of Manitowoc
Planning Department
www.manitowoc.org
Map Plotted: 07/19/2016

Y:\Planning\PC Plan Commission\Actions 2016\PC24-2016 Morley Official Map Amendment
DISCLAIMER: Maps and associated data are believed to be accurate, but are not warranted. This information is not intended for legal, survey, or other related uses. Please obtain the original recorded documents for legal or survey information.



P. C. 24-2016

Manitowoc City Plan Commission
July 2016