



19-0293

**Standing Committee:** Plan Commission

**Document Name:** Ordinance amending Section 22.010 of the Municipal Code entitled: "Official Map - Master Subdivision Plans" for portion of Archer Street Vacation

**Consent**

**Non-Consent**

**Recommendation:** Recommending to adopt the ordinance

**Attest:**

\_\_\_\_\_  
Aldersperson Jim Brey

\_\_\_\_\_  
Greg Jagemann, Member

\_\_\_\_\_  
David Diedrich, Member

\_\_\_\_\_  
Daniel Hornung, Member


\_\_\_\_\_  
Dennis Steinbrenner, Member

\_\_\_\_\_  
Dan Koski, Director of Public Infrastructure

\_\_\_\_\_  
Curtis Hall, Operations Parks Planner

\_\_\_\_\_  
Rick Schwarz, Building Inspector (Alternate)

**Approved:**

  
Justin M. Nickels  
Mayor

7-16-19  
Date

Plan Comm.  
3-18-19

19-0293

**ORDINANCE**

An Ordinance amending Section 22.010 of the Municipal Code entitled: "Official Map - Master Subdivision Plans".


The Mayor and Common Council of the City of Manitowoc do ordain as follows:

**SECTION 1:** Section 22.010 of the Municipal Code is amended to read as follows:

The Official Map System of the City of Manitowoc is herewith amended being in the SE ¼ of the SE ¼ and in the SW ¼ of the SE ¼ of Section 23, T.19 N., R.23 E., City of Manitowoc, Manitowoc County, Wisconsin and described as follows: Commencing at the southeast corner of Lot 16, Block 7, Manitowoc Rapids Subdivision; thence westerly along the south line of said Block 7 a distance of 501 feet more or less to the southwest corner of Lot 9, Block 7 also being on the east line of Tract 1A of a Certified Survey recorded Volume 5, Page 215; thence S. 3° 29' W. along the east line of said Tract a distance of 60 feet more or less to the northwest corner of Lot 8, Block 6 of Manitowoc Rapids Subdivision; thence easterly along the north line of said Block 6 a distance of 493 feet more or less to the northeast corner of Lot 1, Block 6; thence northeasterly a distance of 65 feet more or less to the point of beginning; City of Manitowoc, Manitowoc County, Wisconsin and all according to the attached map.


**SECTION 2:** The revisor of the Municipal Code is authorized to place this amendment in sequential, chronological order in the Manitowoc Municipal Code in accordance with Common Council's authority to change or add to the Official Map in accordance with Chapter 62 of the State law.

**SECTION 3:** This Ordinance shall take effect on the day after its publication.

INTRODUCED                     JUL 15 2019                     

ADOPTED                     JUL 15 2019                    

APPROVED                     7-16-19                    

  
Justin M. Nickels, Mayor

Fiscal Impact: 0  
Funding Source: N.A.  
Finance Director Approval: /scc  
Approved as to form: /