



19-1164

Standing Committee: Public Infrastructure Committee

Document Name: Ordinance to amend Section 10.410 of the Municipal Code regulating parking from December 1st to March 31st


Action:

- Place on File - No Council action needed
- Refer to:
- Refer to Council Consent Non-Consent

Committee Recommendation:

Adopting the ordinance


Attest:

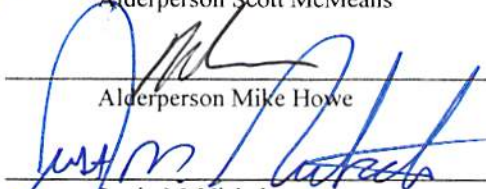

Chair - Alderperson Jeremiah Novak

Date


Vice-Chair - Alderperson Lee Kummer


Alderperson Jim Brey


Alderperson Scott McMeans


Alderperson Mike Howe

Approved:


Justin M. Nickels
Mayor

10-22-19
Date

PI
10-21-19

19-1164

ORDINANCE

An Ordinance to amend Section 10.410 of the Manitowoc Municipal Code regulating parking from December 1st to March 31st.

The Mayor and Common Council of the City of Manitowoc do ordain as follows:

Section 1. Section 10.410 is amended to read as follows:

“10.410 Parking Regulated December 1st to March 31st.

(1) There shall be no parking on all marked State or Federal highways, County trunk highways, City bus routes, any industrial truck routes specified in MMC 10.750, in any municipal parking lot (with the exception of leased stalls) or in other designated streets in the City of Manitowoc during the months of December, January, February and March of each year between the hours of 1:00 a.m. and 6:00 a.m. when a “Winter Parking Ban” is declared by the Mayor or designee, pursuant to (2). The listing of such streets is as follows:

1. North 3rd Street – Reed Avenue to Manitou Manor
2. North 4th Street – Cleveland Avenue to St. Clair Street
3. Reserved
4. North 6th Street – Manitou Manor to Magnolia Avenue
5. South 6th Street – Jay Street to Quay Street
6. North 7th Street – Maritime Drive to Cleveland Avenue
7. South 7th Street – Marshall Street to Franklin Street
8. North 8th Street – 8th Street Bridge to Albert Drive
9. South 8th Street – 450 feet south of Columbus Street to 8th Street Bridge
10. North 9th Street – ~~Maritime Drive~~ Manitowoc River to Huron Street
11. South 9th Street – Green Street to Quay Street
12. North 10th Street – 10th Street Bridge to Park Street
13. Reserved
14. Reserved
15. South 10th Street – Viebahn Street to 10th Street Bridge
16. North 11th Street – St. Clair Street to Waldo Boulevard
17. North 11th Street – Waldo Boulevard to School Street
18. South 11th Street – Marshall Street to Franklin Street
19. South 12th Street – Marshall Street to South Water Street
20. South 13th Street – Marshall Street to South Water Street
21. South 14th Street – Viebahn Street to Clark Street
22. ~~Reserved~~ South 16th Street – Clark Street to Washington Street
23. ~~Reserved~~ South 16th Street – Wollmer Street to 600’ North
24. North 18th Street – Waldo Boulevard to Magnolia Avenue
25. South 18th Street – Viebahn Street to Division Street
26. North 19th Street – Prospect Avenue to Michigan Avenue
27. Reserved
28. South 21st Street – Grand Avenue to Western Avenue
29. Reserved
30. North 23rd Street – Michigan Avenue to Menasha Avenue

31. South 23rd Street – Viebahn Street to Grand Avenue
32. North 24th Street – Fairmont Street to Menasha Avenue
33. South 24th Street – Marshall Street to Division Street
34. South 26th Street – South of Dewey Street to Western Avenue
35. South 30th Street – Viebahn Street to Custer Street
36. South 35th Street – Dewey Street to Meadow Lane
37. South 39th Street – Calumet Avenue to Custer Street
38. South 39th Street – Division Street to Dewey Street
39. Reserved
40. South 41st Street – Calumet Avenue to Custer Street
41. South 42nd Street – Dewey Street to Viebahn Street
42. Reserved South 44th Street – South Frontage Road to 1,000' South
43. East Albert Drive – Johnston Drive to Mirro Drive
44. Albert Drive – North 8th Street to Johnston Drive
45. Broadway Street – Meadow Lane to west City limits
46. Buffalo Street – North 5th Street to North 10th Street
47. Reserved
48. East Cedar Avenue – Johnston Drive to Mirro Drive
49. Challenge Lane – Dewey Street to the south approximately 270 feet
50. Chicago Street – North 7th Street to North 10th Street
51. Clark Street – Western Avenue to South 13th Street
52. Cleveland Avenue – Maritime Drive to North 8th Street
53. Reserved
54. Columbus Street – South 8th Street to South 10th Street
55. Custer Street – Calumet Avenue to South Rapids Road
56. Reserved
57. Dewey Street – South 10th Street to South 18th Street
58. Division Street – South 9th Street to South 26th Street
59. Division Street – South 30th Street to South 39th Street
60. Reserved Enterprise Court – South 44th Street to 350' East
61. Expo Drive – South Rapids Road to West Custer Street
62. Reserved
63. Fairmont Street – North 23rd Street to North 30th Street
64. Reserved
65. Fleetwood Drive – North Rapids Road to Waldo Boulevard
66. Reserved
67. Franklin Street – South 6th Street to South 26th Street
68. Reserved North Frontage Road – Meijer Lane to 150' South
69. Reserved
70. Reserved

71. Reserved
72. Grand Avenue – South 21st Street to South 23rd Street
73. Grand Avenue – Calumet Avenue to South 39th Street
74. Green Street – South 9th Street to South 10th Street
75. Reserved
76. Reserved
77. Huron Street – Maritime Drive to Michigan Avenue
78. Jay Street – South 6th Street to South 10th Street
79. Johnston Drive – Memorial Drive to north City limits
80. Kellner Street – Wildwood Drive to Menasha Avenue
81. South Lakeview Drive from Quay St. to 800 feet south
82. Lancer Circle – for its entire length
83. Lincoln Boulevard – Waldo Boulevard to Cleveland Avenue (southbound only)
84. Reserved
85. Reserved
86. Madison Street – South 10th Street to South Lakeview Drive
87. Reserved
88. ~~East Magnolia Avenue—Johnston Drive to Memorial Drive~~ Reserved.
89. Magnolia Avenue – North 6th Street to North 18th Street
90. Reserved
91. Maritime Drive – North 6th Street to North 10th Street
92. Marshall Street – South 7th Street to Calumet Avenue
93. Reserved
94. Meadow Lane – South 26th Street to Meadow Court
95. Reserved
96. Menasha Avenue – North 11th Street to North Rapids Road
97. Michigan Avenue – Huron Street to Broadway Street
98. Mirro Drive – Memorial Drive to north City limits
99. Reserved
100. New York Avenue – North 8th Street to Michigan Avenue
101. Park Street – North 8th Street to North 10th Street
102. Quay Street – South 6th Street to South 10th Street
103. Randolph Court – Expo Drive to south end
104. Reserved Rapids Road – Broadway Street to Custer Street
105. Reserved
106. Reed Avenue – Memorial Drive to North 8th Street
107. Reserved
108. Reserved
109. Reserved
110. Reserved

