



CITY OF MANITOWOC
WISCONSIN, USA
www.manitowoc.org



September 20, 2016

NOTICE OF PUBLIC INFORMATIONAL HEARING

As a property owner abutting or adjacent to an area of a proposed amendment to the City's Official Map pursuant to §62.23(6) Wis. Stats., you are being notified that the Manitowoc City Plan Commission will meet on: **Wednesday, September 28, 2016, at 6:00 o'clock P.M.** in the Council Chambers, Main Floor, City Hall, 900 Quay Street, and hold a public informational hearing to consider the attached request to amend the Official Map. The area of the Official Map change is identified on the attached map.

Petitioner is: PC 27-2016 Bruce Turcotte / Dan Koski; Request to Amend the Official Map Under §62.23(6) Wis. Stats. in an area on the west end of Edgewood Road

You are invited to attend this informational meeting in order to voice your opinion on the proposed amendment to the Official Map.

If you wish, you can call (920-686-6930) or visit the office of the City Plan Commission, Main Floor, City Hall, and we will be glad to discuss the proposed amendment with you.

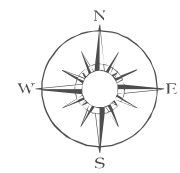
Respectfully Submitted,

Paul Braun
City Planner

Enclosure


**STREET VACATION
AND OFFICIAL MAP**

CITY OF MANITOWOC, WI


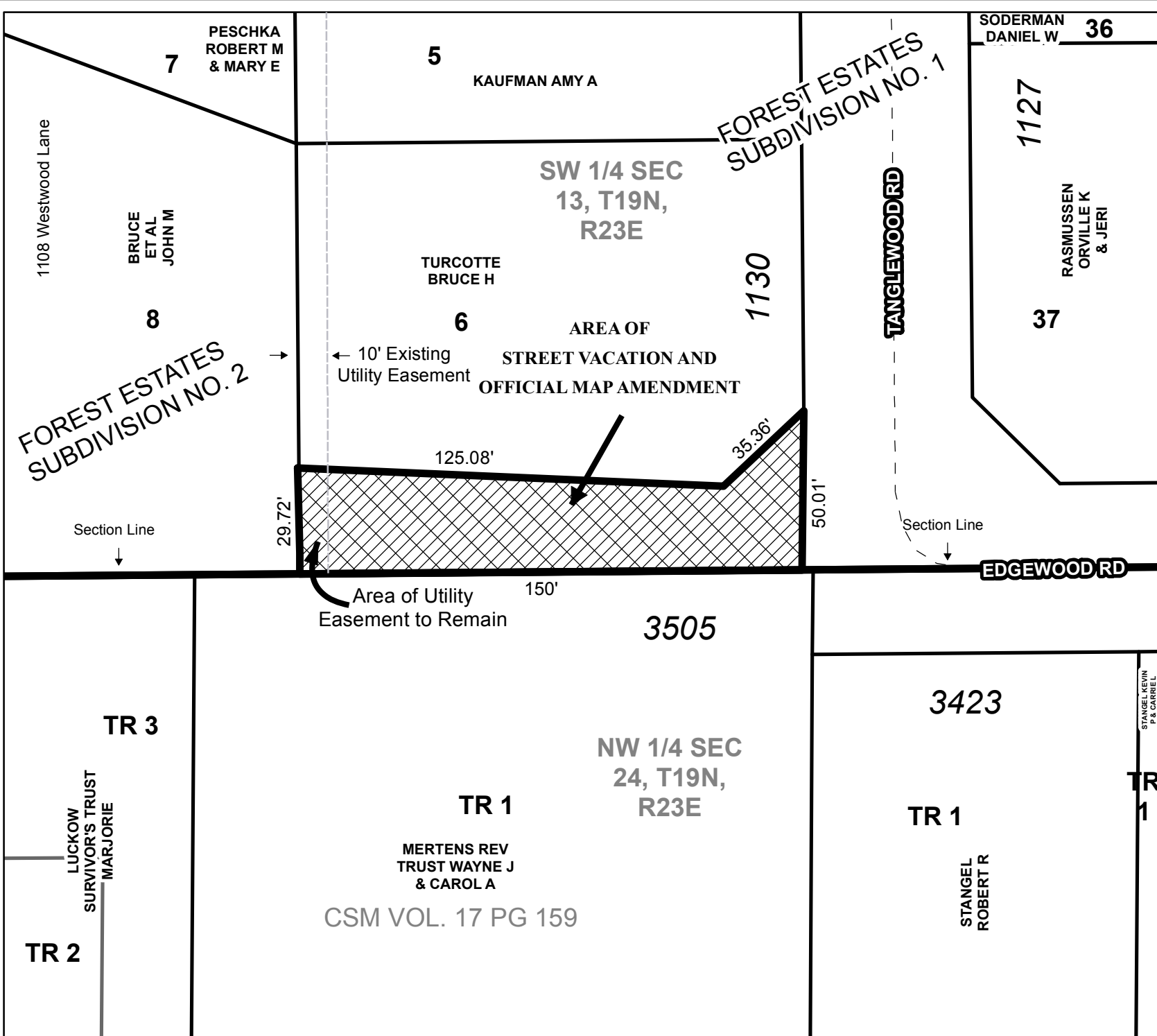


P. C. 27-2016

Legend

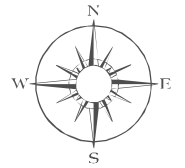
 Vacated Street and Amended Official Map

Manitowoc City Plan Commission
August 2016




**STREET VACATION
AND OFFICIAL MAP**

CITY OF MANITOWOC, WI


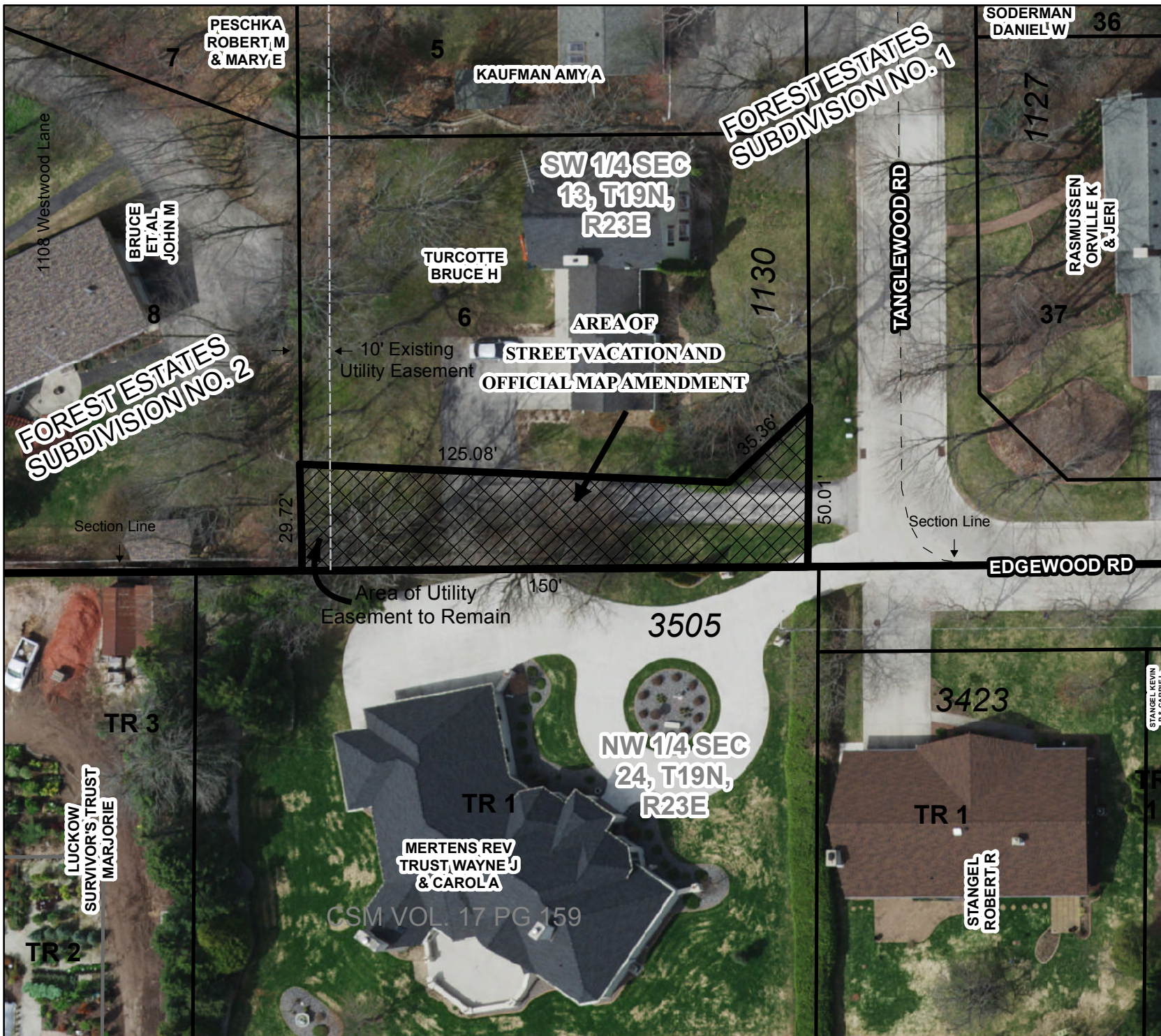


P. C. 27-2016

Legend

 Vacated Street and Amended Official Map

Manitowoc City Plan Commission
August 2016



Prepared by City of Manitowoc
Planning Department
www.manitowoc.org
Map Plotted: 8/18/2016
DISCLAIMER: Maps and associated data are believed to be accurate, but are not warranted. This information is not intended for legal, survey, or other related uses. Please obtain the original recorded documents for legal or survey information.