



Public Open Space

Proposed Area of Future Land Use Change

Single & Two-Family Residential

S. 27TH ST.

RIVERVIEW DR.






UNION PL.

SHERIDAN PL.

S. 26TH ST.

S. 25TH ST.

Future Land Use Categories

-  Multi-Family Residential
-  Single & Two-Family Residential - Urban
-  Public Parks & Open Space
-  Right of Way
-  Surface Water

Proposed Future Land Use Categories

DISCLAIMER: Maps and associated data are believed to be accurate, but are not warranted. This information is not intended for legal, survey, or other related uses. Please obtain the original recorded documents for legal or survey information.

Prepared by City of Manitowoc
Community Development Department
www.manitowoc.org
Map Plotted: 5/13/2019