




CITY OF MANITOWOC

WISCONSIN, USA
www.manitowoc.org



July 5, 2017

The Leukemia & Lymphoma Society
Adriana Jordan Chessman
200 S. Executive Dr. Ste. 203
Brookfield, WI 53005

RE: Leukemia & Lymphoma Society's Scenic Shore Bike Tour – 7/22 & 7/23, 2017

Dear Ms. Chessman:

Your request for special events privilege for Scenic Shore Bike Tour utilizing City Streets and Mariner's Trail on July 22 & 23, 2017, was acted upon by the Special Events Committee on June 29, 2017. At said meeting, the Committee unanimously recommended approval of request.

Please refer to the enclosed outlined conditions for a Special Event permit and insurance requirements.

Very truly yours,

Deborah Neuser
City Clerk

DN:crk

cc: Chief of Police Nick Reimer
Fire Chief Todd Blaser
Randy Junk, Operations Division Mgr. (Streets)
Chad Scheinoha, Operations Division Mgr. (Cemetery/Parks)
Karen Dorow, Business Manager

Deborah Neuser, CMC, City Clerk
CITY HALL · 900 Quay Street · Manitowoc, WI 54220-4543
Phone (920) 686-6950 · Fax (920) 686-6959 · dneuser@manitowoc.org



SPECIAL EVENT COMMITTEE APPROVAL FORM

MEETING DATE: 6/29/2017

EVENT NAME: Scenic Shore 150 Bike Tour

ORGANIZER: Leukemia & Lymphoma Society - Adriana Jordan Chessman

EVENT DATE: Jul. 22-23, 2017

NEW OR RECURRING: Recurring

LOCATION/DESCRIPTION: 2 day bike ride from Mequon to Sturgeon Bay through Manitowoc; overnight at UW Manitowoc; using open roads & highways

ESTIMATED CITY COSTS:

POLICE	0
FIRE	0
PARKS	0
RECREATION	
STREETS	0
TOTAL	0

ESTIMATED EVENT HOLDER CHARGES:

LATE APPL. FEE (<60 days)	
STAKE PERMIT	
DELIVERY CHARGES	
<i>(if delivery requested)</i>	
TOTAL E.H. CHARGES	0
GRAND TOTAL	

COMMITTEE CONCERNS:

COMMITTEE DECISION:

APPROVE

DENY

Scott J. Schmitt
[Signature]
[Signature]
Todd [Signature]
Liz Magnus/Kid



COUNCIL ACTION REQUIRED:

ITEMS TO INCLUDE IN LETTER:

City of Manitowoc
SPECIAL EVENTS APPLICATION FORM

RECEIVED

MAY 18 2017

PL OPERATIONS DIVISION

NOTICE: This application must be turned in to the Parks Office a minimum of 60 days prior to the date of the event. Your Certificate of Insurance must be on file in the City Clerk's Office a minimum of 10 days prior to the date of the event. If you have questions, please see the Special Event Guidelines & Policy for a list of contacts.

1. Name/Description of Event: Scenic Shore 150 Bike Tour
2. Date of Event: _____ If multiple days, Start Date: 07/22/2017 End Date: 07/23/2017
Include dates and times needed for setup and take down / cleanup.
3. Time Event will Begin Setup: 10:00 am AM/PM Actual Start Time: 1:00 am AM/PM Finish Time: 8:00 am AM/PM
4. Name and Complete Address of Organization/Individual Organizing the Event:
The Leukemia & Lymphoma Society
Name of organization responsible for event
Adriana Jordan Chessman Telephone # PRIOR TO event (2627854237)
Name (first, middle, and last) of event organizer
Adriana Jordan Chessman Telephone # DURING event (4146989941)
Contact name DURING event (if different)
200 South Executive Drive, Suite 203
Street Address
Brookfield, WI, 53005 E-mail address adriana.chessman@lls.org
City, State, Zip of event organizer
- Is the sponsoring organization a 501(c)(3) organization? Yes No

5. Location of the Event: Generally describe your event and its purpose and attach a DETAILED map or diagram of your event. Also, indicate the direction of the route, if any, including all turns and the number of traffic lanes to be used. Maps of the City and its parks are available online at www.manitowoc.org.

We are a two day fully supported bike ride that starts in Mequon on Saturday July 22nd and ends in Sturgeon Bay on Sunday, July 23rd. We are in Manitowoc about mid-day on Saturday where our riders overnight at UW-Manitowoc. We then depart again on Sunday morning for the last leg of the ride. We have been working with UW-Manitowoc during this process and have attached both our site map and route map for your review. This is the 25th year of the ride.

Will the event be held in a Manitowoc park or utilize any park facilities? Yes Which park? _____ No

What park facilities will be needed (buildings, tennis courts, ball diamonds, disc golf courses, etc.)?

Have you reserved the park &/or park facilities? Yes No If no, please contact the Parks Division at (920) 686-3580.

Does the event require streets to be closed? Yes No If yes, which street(s): _____

It is YOUR RESPONSIBILITY to provide federally approved traffic control items; however they may be rented from the Streets & Sanitation Division.

Will the event be held on the sidewalk? Yes No



6. Mariners Trail Permit:

Will any portion of the Mariners Trail be used? Yes No

If yes, where on the trail will the event begin: _____

Where on the trail will the event end: _____

When use of the trail is requested, consideration is given to how the public's use of the trail will be affected. Set up / take down and clean up, as well as other services provided by a City staff may be billed on a cost-recovery basis. The event organizer must provide a copy of event liability insurance naming BOTH CITIES as co-insured at least 10 days prior to the event. Permits do not allow "exclusive use" of the trail and the general public must be allowed to share the permitted areas.

This agreement is made and entered into by and between the Cities of Two Rivers and Manitowoc, Wisconsin, hereinafter called "City" and the above-named individual, hereinafter called "Permittee." The parties agree as follows: Bookings must be made no earlier than 12 months in advance. The Permittee understands his/her responsibility is to set up, clean up and restore premises within the time period listed above.

Limitation of Use: Permittee agrees that the number of persons on the rented premises during the rental period shall not exceed the capacity of the facility and that no intoxicating liquor or fermented malt beverages shall be served to minors. Permittee agrees to use premises rented for the purpose stated above and no other. In the event this Limitation of Use is not complied with, Permittee shall be charged and agrees to pay a fee of \$200.

Permittee agrees to abide by the rules and regulations contained in this agreement.

FOR OFFICE USE ONLY:

Signature of City of Two Rivers designee: _____

Date: _____

7. Tell Us About Your Event:

What is the estimated attendance at your event, including observers? 1,500

How many vendors will be at your event? 6-10 How many vehicles? 50-75

Do you require any special parking restrictions? Yes No If yes, what type, when, and where:

All parking restrictions as well as food and music will be at UW-Manitowoc

Parking on grassy areas of a park is not allowed without prior approval. Contact the Police Department if traffic control is needed.

Will food be prepared and/or served at the event? Yes No

You are responsible for obtaining any necessary permits for food from the Manitowoc County Health Department.

Will you be having a band or amplified music? Yes No

Will a loudspeaker or similar electric sound amplification system be used outdoors? Yes No

If yes, what hours: 12:00 pm to 8:30 pm

Will the City need to provide any special electrical assistance or lighting (of ball diamonds, etc.)? Yes No

If yes, please describe:

Contact the Parks Division at 686-3580 with questions.

Will any of the following services be required? Clean-up Street-sweeping

For help defining your parking, clean-up, & traffic control needs, please contact the Streets & Sanitation Division at (920) 686-6550.

Will any fireworks or pyrotechnic devices be used during the event? Yes No

If yes, contact the Fire Department at (920) 686-6540 to secure the proper permits for firework usage.

Will animals be present at the event? Yes No If yes, please indicate what types of animals, how many are expected, and where they will be located. _____

What toilet facilities will be made available to your participants? Indoor Outdoor

Please describe the toilet facilities that will be provided, including their locations and the number of units:

UW-Manitowoc indoor facilities as well as portable toilets at UW-Manitowoc

Will alcoholic beverages be served/sold? Yes No If yes, a "Special Class B" license will allow sale/service of beer and/or wine. Please contact the City Clerk's Office at (920) 686-6950 to obtain a license.

In the case of a premise with a current alcohol license, do you need an extension of your premise? Yes No If yes, give a detailed explanation under #5.

Do you require a waiver of the restriction to serve alcohol in a park? Yes No

8. Equipment Needed for Your Event:

Equipment rental charges will apply unless a waiver of some or all fees is approved. A non-waivable delivery fee will be charged if delivery/pickup by City personnel is needed. Delivery fees are based on total rental costs.

To make arrangements to pick up the items yourselves, please contact the Parks Division at 686-3580. All items must be picked up and returned weekdays between 7:00 A.M. and 2:30 P.M. It is the renter's responsibility to sign in all materials in the Streets & Sanitation office or with a Parks staff member prior to unloading at the time of return. It is unacceptable to drop off rental materials outside of return hours and without signing them in.

Please indicate where and when the items should be delivered:

Please indicate the total number of items requested:

Streets & Sanitation Division Equipment (686-3580):

	<u># Needed</u>		<u># of Days*</u>		<u>Cost/Day</u>		<u>Total</u>	
Barricades								
2'	_____	X	_____	X	\$3.00	=	_____	Flashers _____
3'	_____	X	_____	X	\$3.00	=	_____	Flashers _____
8'	_____	X	_____	X	\$4.00	=	_____	
Rail type-long	_____	X	_____	X	\$2.00	=	_____	
Rail type-short	_____	X	_____	X	\$2.00	=	_____	
Channelizer Drums	_____	X	_____	X	\$3.00	=	_____	
Cones								
18"	_____	X	_____	X	\$1.50	=	_____	
28"	_____	X	_____	X	\$1.50	=	_____	
Safety vests	_____	X	_____	X	No charge	=	No Charge	
Snow fence								
Rolls	_____	X	_____	X	\$4.00	=	_____	
Posts	_____	X	_____	X	No Charge	=	No Charge	
Post driver/pounder	_____	X	_____	X	No Charge	=	No Charge	
Traffic signs	_____	X	_____	X	\$2.00	=	_____	Description _____
	_____	X	_____	X	\$2.00	=	_____	Description _____
	_____	X	_____	X	\$2.00	=	_____	Description _____
Traffic signs (Portable)	_____	X	_____	X	\$3.00	=	_____	Description _____
	_____	X	_____	X	\$3.00	=	_____	Description _____
	_____	X	_____	X	\$3.00	=	_____	Description _____

Other (list items and amounts)

Parks Division Equipment (686-3580): Do NOT count any picnic tables, garbage cans, etc. already located at the park.

Banquet tables, 8'	_____	X	_____	X	\$5.00	=	_____	
Park benches	_____	X	_____	X	\$7.00	=	_____	
Picnic tables	_____	X	_____	X	\$7.00	=	_____	
Risers, platform	_____	X	_____	X	\$15.00	=	_____	Description _____
Security stanchions	_____	X	_____	X	\$ 5.00	=	_____	
Tent, 10'x10'	_____	X	_____	X	\$30.00	=	_____	
Tent, 10'x20'	_____	X	_____	X	\$35.00	=	_____	
Ticket booths, outdoor	_____	X	_____	X	\$15.00	=	_____	
Trash cans	_____	X	_____	X	No Charge	=	No Charge	
Wenger portable bandwagon, 35x8'***	_____	X	_____	X	\$240.00	=	_____	

Other (list items and amounts):

TOTAL RENTAL CHARGES _____

*Include the day of return but not the day of pickup/delivery. Items must be picked/returned weekdays between 7:00 am and 2:30 pm.

**The bandwagon shall not be removed from the City limits without the approval of the Park & Recreation Committee and must be delivered/setup by City Personnel.

If you are requesting delivery/pickup by City personnel, the following non-waivable delivery fees will apply.

DELIVERY FEES	
Total Cost of Items Rented	Delivery Fee
\$0.00 - \$100.00	\$ 50.00
\$100.01 - \$250.00	\$ 75.00
\$250.01 - \$500.00	\$125.00
\$500.00 - \$1,000.00	\$250.00
\$1,000.01 and above	\$350.00

Delivery fees will be adjusted based on actual items rented.

9. Stake Permit: There is a \$50.00 NON-WAIVABLE stake permit fee per event, if any items will be staked into the ground. The event organizer is responsible for ensuring Diggers Hotline is contacted a minimum of three business days before set-up. Will any of these items (or items of similar nature) be erected or placed on the event grounds?

- Tent or canopy Yes No
 Fence Yes No
 Sign Yes No
 Bounce house Yes No If electric, where will item be plugged in? _____
 Other _____ Yes No If electric, where will item be plugged in? _____

If yes for any, give a detailed explanation under #5.

10. Safety and Security for Your Event:

Do you have the correct level of insurance for your specific event? Yes No
 Please see the Special Events Insurance Form to ensure you have the proper coverage. You must submit the insurance certificate AND required endorsements to the City Clerk's Office at least 10 days before your event.

Do you need assistance from the Police or Fire Departments? Yes No If yes, please describe:

We would like fire department/ambulance at UW-Manitowoc and a cooling pools.

Adriana Chessman (262-785-4237 (414-698-9941
 Name of Security Coordinator Phone # before event Phone # the day of the event

Do you have a plan in place to deal with medical emergencies that may occur during your event? Yes No
 The City reserves the right to require a detailed written public safety plan.

11. Fees & Reimbursement: Unless waived by the Special Event Committee, the standard fees for all rentals and licenses will apply. The City may also require reimbursement for extraordinary expenses. Charges will apply for lost, stolen, or damaged equipment. Stake Permit Fees, License Fees and Delivery Fees will not be waived.

Is a waiver of some or all fees requested? Yes No

If yes, please explain what fees you desire waived or reduced and the reason(s):

Non-profit; only using open roads and private property

Will money be collected, tickets or concessions sold, registration fees charged, or money raised in conjunction with the event?

Yes No

If yes, explain and list specific charges

Registration fee is \$85-140, minimum fundraising at \$400

What are your estimated revenues and what will the revenues be used for?

\$1.25 million with fundraising and sponsorship. Funds go to our mission.

Please attach any additional information which you feel will assist the committee in evaluating your request. The City reserves the right to request a current financial report for the previous two years indicating all expenses and all revenues of the group/organization.

12. **Legal Notice**

I understand the filing of this application does not ensure approval of a Special Event. I also understand that all Special Event organizers and participants must comply with all applicable City ordinances, traffic rules, park rules, state health laws, fire codes, and liquor licensing regulations. Fees for park facilities, temporary beer/wine licenses, stake and fireworks permits, and other necessary licenses and permits are in addition to the fees submitted for the Special Events Application. I further understand that an incomplete application may be cause for the denial of the event.

The undersigned agrees to indemnify and hold the City of Manitowoc harmless for any and all damage claims or personal injury claims occurring during this event. It is further agreed that all personal property of any kind brought on the premises shall be at the sole risk of the undersigned, and that the City of Manitowoc shall not be liable for any injury, loss or damage to said property or injury to any persons on the premises. The undersigned agrees to be responsible for any damage caused to said facility or equipment by mischief or negligence. By signing, I acknowledge that I have authority to bind the sponsoring organization and acknowledge that I have received, read and understand the Special Events Policy and agree to be bound by all requirements as stated in the Special Events Policy and it is hereby incorporated by reference into this signed agreement.

Date of birth of applicant 06/19/1989

Signature of Applicant: Adriana Chessman

Digitally signed by Adriana Chessman
DN: cn=Adriana Chessman, o=U.S. G, email=adriana.chessman@ci.mn.wi.us
Date: 2017.05.18 11:07:10 -0500

Date: 5/18/2017

Sandy Ronski

From: Greg Minikel
Sent: Thursday, April 20, 2017 9:52 AM
To: Marc Holsen; Chessman, Adriana (Wisconsin)
Cc: Dan Koski; Randy Junk; Karen Dorow; Chad Scheinoha; Sandy Ronski; Nick Reimer; Robert Barbier; Larry Zimney; Jason Freiboth
Subject: RE: Scenic Shore 150 April Route Update

Adriana,

The City of Manitowoc's reconstruction project on South 10th St. runs from Dewey St. to Vjebahn St. and as Marc stated is scheduled to start right after the 4th of July. This project is expected to take about 4 months to complete the work.

We also have plans to reconstruct a small portion of Mariners Trail along Memorial Drive from E. Reed Ave. to approx. 400 ft. to the south of E. Reed Ave. We do not know the timing of this project yet. We are first opening bids for the project on May 3rd. This is a pretty small project and we are planning to have the trail open on the weekends on either gravel or new asphalt.

From: Marc Holsen [mailto:MarcHolsen@co.manitowoc.wi.us]
Sent: Thursday, April 20, 2017 6:10 AM
To: Chessman, Adriana (Wisconsin)
Cc: Greg Minikel
Subject: RE: Scenic Shore 150 April Route Update

Good Morning Adriana,

I was informed by the City of Manitowoc that south 10th St. will be under construction after the Independence Day weekend. With this said, the County plans of resurfacing CTH LS (S. 10th south of Viebahn to Carsten's Lake Road) may be scheduled within the same timeframe to limit traffic detour phases. I would suggest to plan on the alternate route proposed earlier this year and simply follow up a few weeks prior to your event to verify if plans have changed. Weather has a major impact on construction schedules and the alternate route may be the best way to plan without conflict.

Manitowoc County: Viebahn to Carsten's Lake Road will be resurfaced.

City of Manitowoc: South 10th Street from Viebahn to the north will be under full reconstruction.

Thanks

Marc A. Holsen
Highway Commissioner
Manitowoc County Highway Department
3500 STH 310
Manitowoc, WI 54220
(920)683-4353

This message is intended for the use of the person or the organization to whom it is addressed. It may contain information that is confidential, privileged, or otherwise protected from disclosure by law. If you are not the intended recipient or a person responsible for delivering this message to the intended recipient, any copying, distribution, or use of this message or the information it contains is not authorized and may be prohibited by law.

From: Chessman, Adriana (Wisconsin) [<mailto:Adriana.Chessman@lls.org>]
Sent: Wednesday, April 19, 2017 1:46 PM
To: Marc Holsen <MarcHolsen@co.manitowoc.wi.us>
Subject: Scenic Shore 150 April Route Update

April 19, 2017

Good afternoon,

Spring has finally arrived and we know that means construction season is upon us! The 25th annual Scenic Shore 150 Bike Tour is only three months away! We are following up to remind you that this year's event is scheduled for **Saturday & Sunday, July 22- 23, 2017** and to request that you share any construction updates with us that may be happening in your area at that time.

I have enclosed an updated copy of the preliminary 2017 route map for your review. Please thoroughly review the route for any construction conflicts, special events, or areas that may need traffic control. We would appreciate any suggestions that you may have for route changes to avoid such problem areas. Also, please let us know if you are able to provide traffic control at intersections that have a high volume of traffic. As of right now we have no changes to report.

Additionally, if you haven't done so already, **please follow this link –**


<http://www.llsform.org/0440FS01/SS150ContactForm/index.html> and fill out the Community Contact Form at your earliest convenience to approve this event and the intended route.

As a reminder, we are anticipating about 1,500 riders this year. Participants will begin arriving in Mequon for registration on Saturday July 22 at 6:00 a.m. The ride will begin at MATC in Mequon at 7:30 a.m. and travel 75 miles north to Manitowoc. Riders will start to arrive in Manitowoc at approximately 1:00 p.m. On Sunday July 23, the riders will travel another 75 miles, and start to arrive at Sunset Park in Sturgeon Bay around 1:00 p.m. They will then be bused back to MATC Sunday evening.

If there are any concerns or conflicts with construction or other area events, please contact us at (262) 785-4272 or scenicshore150@lls.org.

Please feel free to contact us with any questions or concerns. Again, thank you for your support! We are looking forward to a safe and fun event!

Sincerely,



Jennifer Grandkoski
Campaign Director – Scenic Shore 150 Bike Tour
P: (262) 785-4226
E: Jen.Grandkoski@lls.org

Adriana Chessman
Campaign Specialist
P: (262) 785-4237
E: Adriana.Chessman@lls.org

Sandy Ronski

From: Greg Minikel
Sent: Thursday, April 20, 2017 9:52 AM
To: Marc Holsen; Chessman, Adriana (Wisconsin)
Cc: Dan Koski; Randy Junk; Karen Dorow; Chad Scheinoha; Sandy Ronski; Nick Reimer; Robert Barbier; Larry Zimney; Jason Freiboth
Subject: RE: Scenic Shore 150 April Route Update

Adriana,

The City of Manitowoc's reconstruction project on South 10th St. runs from Dewey St. to Viebahn St. and as Marc stated is scheduled to start right after the 4th of July. This project is expected to take about 4 months to complete the work.

We also have plans to reconstruct a small portion of Mariners Trail along Memorial Drive from E. Reed Ave. to approx. 400 ft. to the south of E. Reed Ave. We do not know the timing of this project yet. We are first opening bids for the project on May 3rd. This is a pretty small project and we are planning to have the trail open on the weekends on either gravel or new asphalt.

From: Marc Holsen [mailto:MarcHolsen@co.manitowoc.wi.us]
Sent: Thursday, April 20, 2017 6:10 AM
To: Chessman, Adriana (Wisconsin)
Cc: Greg Minikel
Subject: RE: Scenic Shore 150 April Route Update

Good Morning Adriana,

I was informed by the City of Manitowoc that south 10th St. will be under construction after the Independence Day weekend. With this said, the County plans of resurfacing CTH LS (S. 10th south of Viebahn to Carsten's Lake Road) may be scheduled within the same timeframe to limit traffic detour phases. I would suggest to plan on the alternate route proposed earlier this year and simply follow up a few weeks prior to your event to verify if plans have changed. Weather has a major impact on construction schedules and the alternate route may be the best way to plan without conflict.

Manitowoc County: Viebahn to Carsten's Lake Road will be resurfaced.
City of Manitowoc: South 10th Street from Viebahn to the north will be under full reconstruction.
Thanks

Marc A. Holsen
Highway Commissioner
Manitowoc County Highway Department
3500 STH 310
Manitowoc, WI 54220
(920)683-4353

This message is intended for the use of the person or the organization to whom it is addressed. It may contain information that is confidential, privileged, or otherwise protected from disclosure by law. If you are not the intended recipient or a person responsible for delivering this message to the intended recipient, any copying, distribution, or use of this message or the information it contains is not authorized and may be prohibited by law.

From: Chessman, Adriana (Wisconsin) [mailto:Adriana.Chessman@lls.org]
Sent: Wednesday, April 19, 2017 1:46 PM
To: Marc Holsen <MarcHolsen@co.manitowoc.wi.us>
Subject: Scenic Shore 150 April Route Update

April 19, 2017

Good afternoon,

Spring has finally arrived and we know that means construction season is upon us! The 25th annual Scenic Shore 150 Bike Tour is only three months away! We are following up to remind you that this year's event is scheduled for **Saturday & Sunday, July 22- 23, 2017** and to request that you share any construction updates with us that may be happening in your area at that time.

I have enclosed an updated copy of the preliminary 2017 route map for your review. Please thoroughly review the route for any construction conflicts, special events, or areas that may need traffic control. We would appreciate any suggestions that you may have for route changes to avoid such problem areas. Also, please let us know if you are able to provide traffic control at intersections that have a high volume of traffic. As of right now we have no changes to report.

Additionally, if you haven't done so already, **please follow this link –**


<http://www.llsform.org/0440FS01/SS150ContactForm/index.html> and fill out the Community Contact Form at your **earliest convenience** to approve this event and the intended route.

As a reminder, we are anticipating about 1,500 riders this year. Participants will begin arriving in Mequon for registration on Saturday July 22 at 6:00 a.m. The ride will begin at MATC in Mequon at 7:30 a.m. and travel 75 miles north to Manitowoc. Riders will start to arrive in Manitowoc at approximately 1:00 p.m. On Sunday July 23, the riders will travel another 75 miles, and start to arrive at Sunset Park in Sturgeon Bay around 1:00 p.m. They will then be bused back to MATC Sunday evening.

If there are any concerns or conflicts with construction or other area events, please contact us at (262) 785-4272 or scenicshore150@lls.org.

Please feel free to contact us with any questions or concerns. Again, thank you for your support! We are looking forward to a safe and fun event!

Sincerely,



Jennifer Grandkoski
Campaign Director – Scenic Shore 150 Bike Tour
P: (262) 785-4226
E: Jen.Grandkoski@lls.org

Adriana Chessman
Campaign Specialist
P: (262) 785-4237
E: Adriana.Chessman@lls.org

Sandy Ronski

From: Chessman, Adriana (Wisconsin) <Adriana.Chessman@lls.org>
Sent: Friday, May 19, 2017 12:23 PM
To: Sandy Ronski
Cc: Deborah Neuser; Greg Minikel; Karen Dorow; Sue Reilly; Randy Junk
Subject: Re: Scenic Shore 150 April Route Update
Attachments: RouteMap - 2017-030217.xlsx; Manitowoc Map with Tents Tables Chairs.pdf

Hi Sandy,

Yes, we have notified the individual who works on our route of these changes. He has been working on making these changes. I will send over the most recent route map. UW-Manitowoc will be under construction at this time so the map will change. I will keep you updated!

Thank you!

Adriana

:: Adriana Chessman | Campaign Specialist - Special Events
:: The Leukemia & Lymphoma Society | 200 S. Executive Dr. Brookfield, WI 53005
:: 262-785-4237 direct | www.scenicshore150.org | adriana.chessman@lls.org

From: Sandy Ronski <sronski@manitowoc.org>
Sent: Friday, May 19, 2017 11:35:10 AM
To: Chessman, Adriana (Wisconsin)
Cc: Deborah Neuser; Greg Minikel; Karen Dorow; Sue Reilly; Randy Junk
Subject: FW: Scenic Shore 150 April Route Update

I recently received a Special Event Application Form from you for the Scenic Shore 150 Bike Tour. Under item #5, you indicated that a site map & route map were attached, but I did not receive those. Can you please e-mail or fax those to me? I assume that you made or will be making some route changes based on the e-mail below that Greg Minikel sent you in April.

Thank you,

Sandy Ronski
Operations Clerk II
Cemetery, Parks, Transit, and Streets & Sanitation Divisions
City of Manitowoc
2655 S 35th St.
Manitowoc, WI 54220
Phone: 920-686-6518
Fax: 920-686-6525
www.manitowoc.org

From: Greg Minikel
Sent: Thursday, April 20, 2017 9:52 AM

UW MANTONOVOC

Staff & Volunteer Parking

Luggage Truck
Luggage Truck
Luggage Truck

CONES

MED AREA

Luggage Tent
20x40

BIKES
20x40
0 Tables, 0 Chairs

HOTEL BUS LOADING

*Tables are 6 foot banquet tables

KEY

- 1—Finish Line Tent (10x10-1 tables, 1 chairs)
 - 2—DJ
 - 3—Portable Restrooms (3 Units)
- Beer Trailer Dimensions: 16' 6" in length, 8' 1" in width, and 7' 9" in height

VIP AREA

- 4—Team Wisco (10x10—1 table, 17 Chairs)
- 5—Burden's Gone (10x10 - 1 table, 21 Chairs)
- 6—Team Tosa (10x10) - 1 table, 20 Chairs
- 7—Spoken 4 (10 x 10, 1 table, 8 chairs)
- 8—Lymphomaniacs (10x30—85 chairs, 3 tables)
- 9—Cyclo Therapy (10x20 - 3 tables, 38 chairs)
- 10—Team Chemo-Sabe (10x30—60 chairs, 3 tables)
- 11—Reich Tool & Design (10x20—2 tables, 29 chairs)
- 12—Team Jillie (1 table)
- 13—Riders of the Storm (10x20—2 tables, 26 chairs)
- 14—Team Sprockets (10x20—2 tables, 25 chairs)

MISSION GARDEN IN GRASSY AREA

MISSION Tent
3x 6' Tables 14-8
Table 10 Chairs

MESSAGE Tent
20x40

VIP AREA

BAND TENT
40x120

FOOD & DINING
60x160

Beer Trailer

Dumpsters

Bike Racks Inside Garage

Kitchen Tent
20x20
3-Sided

Bike Racks

Bike Racks


Volunteer, First Aid, Info & 2017 Reg
20x20

1 2

POD

FINISH LINE

TRUCKS ONLY



Sandy Ronski

From: Chessman, Adriana (Wisconsin) <Adriana.Chessman@lls.org>
Sent: Thursday, June 15, 2017 9:57 AM
To: ParksAdmin
Subject: June Route Update Scenic Shore 150

June 15, 2017

Good afternoon,

Summer is finally here to stay and the 25th annual Scenic Shore 150 Bike Tour is only one month away! We are following up to remind you that this year's event is scheduled for **Saturday & Sunday, July 22- 23, 2017.**

I have enclosed an updated copy of the 2017 route map for your review below our signatures. Please thoroughly review the route for any construction conflicts, special events, or areas that may need traffic control. We would appreciate any suggestions that you may have for route changes to avoid such problem areas. Also, please let us know if you are able to provide traffic control at intersections that have a high volume of traffic. As of right now we have no changes to report.

Additionally, if you haven't done so already, **please follow this link:**

<http://www.llsform.org/0440FS01/SS150ContactForm/index.html> and fill out the **Community Contact Form** at your **earliest convenience** to approve this event and the intended route.

As a reminder, we are anticipating about 1,500 riders this year. Participants will begin arriving in Mequon for registration on Saturday July 22 at 6:00 a.m. The ride will begin at MATC in Mequon at 7:30 a.m. and travel 75 miles north to Manitowoc. Riders will start to arrive in Manitowoc at approximately 1:00 p.m. On Sunday July 23, the riders will travel another 75 miles, and start to arrive at Sunset Park in Sturgeon Bay around 1:00 p.m. They will then be bused back to MATC Sunday evening.

If there are any concerns or conflicts with construction or other area events, please contact us at (262) 785-4272 or scenicshore150@lls.org.

Please feel free to contact us with any questions or concerns. Again, thank you for your support! We are looking forward to a safe and fun event!

Sincerely,

Jennifer Grandkoski
Campaign Director – Scenic Shore 150 Bike Tour
P: (262) 785-4226
E: Jen.Grandkoski@lls.org

Adriana Chessman
Campaign Specialist
P: (262) 785-4237
E: Adriana.Chessman@lls.org

Scenic Shore 150 Day 1: Mequon to Manitowoc

Direction	Travel	Leg	Total
N Exit parking lot towards Highland Rd	0.1	0.1	0.1
R onto Highland Rd	3.1	3.2	3.2
L onto N Lake Shore Dr	1.0	4.2	4.2
R onto N Lake Shore Dr	0.2	4.4	4.4
L onto N Lake Shore Dr	1.0	5.4	5.4
R onto E Pioneer Rd	0.5	5.9	5.9
L onto County C/Lake Shore Rd	1.0	6.9	6.9
R onto Lakefield Rd/Lake Shore Rd	0.2	7.1	7.1
L onto Lake Shore Rd	0.5	7.6	7.6
R onto Lake Shore Rd	0.1	7.7	7.7
L onto Lake Shore Rd	2.7	10.4	10.4
R onto Lake Shore Rd	3.1	13.5	13.5
L onto Western Ave	0.2	13.7	13.7
R onto S Ravine St	0.1	13.8	13.8
L onto W Oakland Ave	0.3	14.1	14.1

REST STOP #1 - Ozaukee Transit Service (open at 7:15)

L onto W Oakland Ave	0.1	0.1	14.2
R onto S Spring St	0.9	1.0	15.1
L onto Co Hwy KK/Moore Rd	0.8	1.8	15.9
R onto County Highway LL N	5.1	6.9	21.0
R onto Co Hwy P/Dixie Rd	1.0	7.9	22.0
L onto Lake Church Rd	3.0	10.9	25.0

REST STOP #2 - ST. MARY'S CHURCH (open at 7:45)

R onto Lake Church Rd	0.1	0.1	25.1
R onto Co Hwy D	1.0	1.1	26.1
L onto Sauk Trail Rd	5.3	6.4	31.4
R onto S Sauk Trail Rd	4.2	10.6	35.6

REST STOP #3 - BOONDOCKS TAVERN (open at 8:15)

L onto N Sauk Trail Rd	0.1	0.1	35.7
R onto Co Rd K K/Middle Rd/Town Line Rd	0.9	1.0	36.6
L onto Co Rd Kk/Middle Rd	2.0	3.0	38.6
R onto Co Rd Kk	1.0	4.0	39.6
L onto Co Rd Kk/Moenning Rd	1.0	5.0	40.6
R onto Co Rd V	1.0	6.0	41.6
L onto Co Rd V/S 12th St	1.3	7.3	42.9
R onto Indian Mound Rd	0.6	7.9	43.5
L onto Evergreen Dr	0.8	8.7	44.3
L onto Co Rd EE/Wenden Creek Rd	0.3	9.0	44.6
R onto Co Road East E/Lakeshore Dr	2.3	11.3	46.9

Direction	Travel	Leg	Total
R onto S 7th	0.6	11.9	47.5
L onto Indiana Ave	0.1	12.0	47.6
R into traffic circle	0.1	12.1	47.7
C onto 8th St	0.1	12.2	47.8
R onto Riverfront Dr	0.4	12.6	48.2
R onto Pennsylvania Ave	0.2	12.8	48.4
L onto Broughton Dr	0.3	13.1	48.7

LUNCH - Deland Park (open at 9:00)

R onto Broughton Dr	0.1	0.1	48.8
R to stay on Broughton Dr	1.1	1.2	49.9
R onto Barrett St	0.1	1.3	50.0
L onto Park Ave	0.2	1.5	50.2
R onto N 3rd St	0.6	2.1	50.8
L onto North Ave	0.3	2.4	51.1
R N 8th St	0.6	3.0	51.7
L onto Eisner Ave	0.6	3.6	52.3
R onto Lakeshore Rd	2.6	6.2	54.9

Rest Stop #6 - N7645 Cty. LS (open at 9:30)

*SEPERATE DIRECTIONS AVAILABLE FOR THE CENTURY LOOP THAT STARTS OFF OF REST STOP 6

R onto Lakeshore Rd	7.0	7.0	61.9
R onto E. Washington Ave	0.3	7.3	62.2
R onto Lakeshore Dr	0.2	7.5	62.4

Rest Stop #7 - HIKA BAY (open at 10:00)

R onto Lakeshore Dr	10.2	10.2	72.6
C onto S 10th St	0.9	11.1	73.5
R into UW-Manitowoc	0.2	11.3	73.7

FINISH- UW Manitowoc

TOTAL DISTANCE - DAY 1	73.7
TOTAL DISTANCE - With Century	98.9

Scenic Shores 150 Day 1: Century Loop

Direction	Travel	Leg	Total	Direction	Travel	Leg	Total
R onto Lakeshore Rd	0.1	0.1	0.1	L onto Reineking Ct. Dr.	0.1	0.1	10.0
L onto Garon Rd	1.0	1.1	1.1	R onto Co Rd M	0.3	0.3	10.3
R onto Dairyland Dr.	1.0	2.1	2.1	C onto Bridgewood Rd	1.0	1.3	11.3
L onto Rowe Rd	2.5	4.6	4.6	R onto Garon Rd	1.5	2.8	12.8
R Brookdale Rd	1.0	5.6	5.6	L Bittersweet Rd	1.0	3.8	13.8
L onto Co Rd Ff	3.5	9.1	9.1	L onto Playbird Rd	5.5	9.3	19.3
L onto Co Rd M	0.7	9.8	9.8	R onto Rangeline Rd	1.0	10.3	20.3
R onto Reineking Ct. Dr.	0.1	9.9	9.9	L onto Co Rd J	2.0	12.3	22.3
Rest Stop Lakeland College				L onto N 40th St	1.0	13.3	23.3
				R onto Playbird Rd	1.0	14.3	24.3
				L onto Lakeshore Rd	0.9	15.2	25.2
				Rest Stop #5 - N7645 Cty. LS			

Scenic Shore 150 Day 1: 25 mile

Direction	Travel	Leg	Total
C Highland Rd	0.3	0.3	0.3
R onto Highland Rd	1.5	1.8	1.8
R onto N Cedarburg Rd	1.0	2.8	2.8
L onto W Bonniwell Rd	2.7	5.5	5.5
L onto N Granville Rd	0.5	6.0	6.0
L onto Hawthorne Rd	2.0	8.0	8.0
R onto N Wauwatesa Rd	1.5	9.5	9.5
L onto W Fraistadt Rd	1.2	10.7	10.7
R onto Green Bay Rd	0.5	11.2	11.2
R onto Buntrock Ave	0.6	11.8	11.8
L onto Division St	0.3	12.1	12.1
R onto N Cedarburg Rd	0.3	12.4	12.4
R onto W Mequon Rd	0.0	12.4	12.4

REST STOP #1 - Café Hollander (open at 9:15)

L onto W Mequon Rd	0.9	0.9	13.3
R onto N River Rd	1.0	1.9	14.3
L onto W Donges Bay Rd	2.2	4.1	16.5
R onto N La Cresta Dr	0.5	4.6	17.0
L onto W Zedler Ln	0.7	5.3	17.7
L onto N Lake Shore Dr	1.5	6.8	19.2
L onto E Mequon Rd	0.5	7.3	19.7
R onto N Lake Shore Dr	2.0	9.3	21.7
L onto Highland Rd	3.2	12.5	24.9
R into MATC parking lot	0.1	12.6	25.0

FINISH- MATC

TOTAL DISTANCE

25.0 mi.



175 ft. + 302 ft

124 miles



1157 ft. + 141 ft

126 miles



Scenic Shore 150 Day 2: Manitowoc to Sturgeon Bay

Direction	Travel	Leg	Daily	Total	Direction	Travel	Leg	Daily	Total
R onto Vietnam	0.1	0.1	0.1	73.8	R onto Duval St	0.2	0.2	50.3	114.0
L onto Lakeside Blvd	0.5	0.6	0.6	74.3	L onto Lakeshore Dr	2.0	2.2	42.2	116.0
L onto Dewey St	0.1	0.7	0.7	74.4	R onto Lakeshore Dr	3.4	5.6	45.7	119.4
R onto S 5th St	0.7	1.4	1.4	75.1	R onto WI-42 N/WI-42 Trunk N	4.6	10.2	50.3	124.0
R onto Madison St	0.2	1.6	1.6	75.3	C onto Lake St	0.2	10.4	50.5	124.2
L onto S Lakeview Dr	0.4	2.0	2.0	75.7	R onto Lake St	0.2	10.6	50.7	124.4
L onto Quay St	0.5	2.5	2.5	76.2	LUNCH - HERITAGE PARK ALGOMA (open at 9:00)				
R onto S 6th St	0.1	2.6	2.6	76.3	C onto Lake St	0.1	0.1	50.8	124.5
R onto Mamie Dr	1.4	4.0	4.0	77.7	L onto Steele St	0.1	0.2	50.9	124.6
C onto Memorial Dr	4.6	8.6	8.6	82.3	R onto Myrland St	0.1	0.3	51.0	124.7
C onto Washington St	0.1	8.7	8.7	82.4	R onto 2nd St	0.1	0.4	51.1	124.8
R onto E River St	0.1	8.8	8.8	82.5	R onto N Water St	0.2	0.6	51.3	125.0
L onto Jefferson St	0.5	9.3	9.3	83.0	C onto County Road S/Lakeview Dr	3.6	4.2	51.9	126.6
R onto 22nd St	0.2	9.5	9.5	83.2	R onto Co Rd U	3.4	7.6	58.3	132.0
R onto Jackson St	0.4	9.9	9.9	83.6	REST STOP #5 - UPPER LASALLE PARK (open at 9:30)				
L onto 16th St	0.1	10.0	10.0	83.7	R onto Co Rd U	1.3	1.3	59.6	133.3
L onto Zlatnik Dr	0.4	10.4	10.4	84.1	R onto S Lake Michigan Dr	1.5	2.8	61.1	134.8
REST STOP #1 - NESHOTA PARK (open at 7:15)					R onto S Lake Michigan Dr	1.5	4.3	62.6	136.3
C onto Zlatnik Dr	0.2	0.2	10.6	84.3	L onto Salona Rd	1.5	5.8	64.1	137.8
L onto 22nd St	0.2	0.4	10.6	84.5	R onto Shiloh Rd	0.7	6.5	64.8	138.5
R onto County Rd D/Sandy Bay Rd	6.3	6.7	17.1	90.8	REST STOP #6 - 1801 SHILOH ROAD (open at 10:00)				
L onto County Rd V	0.9	7.6	19.0	91.7	L onto Shiloh Rd	1.8	1.8	66.6	140.3
R onto Lakeshore Rd	2.4	10.0	20.4	94.1	R onto Shiloh Rd	0.2	2.0	68.8	140.5
L onto Nuclear Rd	2.7	12.7	23.1	96.8	L onto S Shiloh Rd	1.5	3.5	68.3	142.0
R onto Tannery Rd	2.3	15.0	25.4	99.1	R onto Lake Ln	0.7	4.2	69.0	142.7
R onto Two Creeks Road	1.9	16.9	27.3	101.0	L onto Co Rd U/Clay Banks Rd	1.9	6.1	70.9	144.6
REST STOP #2 - TWO CREEKS PARK (open at 7:45)					L onto Tacoma Beach Rd	0.4	6.5	71.3	145.0
R onto Lakeshore Rd	1.3	1.3	29.6	102.3	R onto S Oyster Ave	0.4	6.9	71.7	145.4
R onto WI-42 N	2.0	3.3	30.6	104.3	C onto E Walnut St	0.2	7.1	71.9	145.6
R onto Lakeview Rd	1.3	5.1	32.4	106.1	R onto S Neenah Ave	0.6	7.7	72.5	146.2
R onto Lakeshore Rd	4.9	10.0	37.3	111.0	R onto Oregon St	0.4	8.1	72.9	146.6
R onto WI-42 N/WI-42 Trunk N/Milwaukee St	2.7	12.7	40.0	113.7	R onto 3rd Ave	0.1	8.2	73.0	146.7
R onto Duval St	0.1	12.8	40.1	113.8	C onto Memorial Dr	0.5	8.7	73.5	147.2
REST STOP #3 - 624 N Main St (on Duval) (open at 8:00)					L onto N 12th Ave	1.0	9.7	74.5	148.2
TOTAL DISTANCE - BOTH DAYS		149.4			L onto Georgia St	0.4	10.1	74.9	148.6
TOTAL DISTANCE - With Century		174.6			L onto N 8th Ave	0.0	10.1	74.9	148.6
					L onto Georgia St	0.5	10.6	75.4	149.1
					R onto N 3rd St	0.2	10.8	75.6	149.3
					L onto Sunset Dr	0.1	10.9	75.7	149.4
					FINISH - Sunset Park				

NOTICE: This message, including all attachments transmitted with it, is for the use of the addressee only. It may contain proprietary, confidential and/or legally privileged information. No confidentiality or privilege is waived or lost by any mistransmission. If you are not the intended recipient, you must not, directly or indirectly, use, disclose, distribute, print or copy any part of this message. If you believe you have received this message in error, please delete it and all copies of it from your system and notify the sender immediately by reply email. Thank you.

Scenic Shores
Update

Deborah Neuser

From: Chessman, Adriana (Wisconsin) <Adriana.Chessman@lls.org>
Sent: Friday, May 19, 2017 12:23 PM
To: Sandy Ronski
Cc: Deborah Neuser; Greg Minikel; Karen Dorow; Sue Reilly; Randy Junk
Subject: Re: Scenic Shore 150 April Route Update
Attachments: RouteMap - 2017-030217.xlsx; Manitowoc Map with Tents Tables Chairs.pdf

Hi Sandy,

Yes, we have notified the individual who works on our route of these changes. He has been working on making these changes. I will send over the most recent route map. UW-Manitowoc will be under construction at this time so the map will change. I will keep you updated!

Thank you!

Adriana

:: Adriana Chessman | Campaign Specialist - Special Events
:: The Leukemia & Lymphoma Society | 200 S. Executive Dr. Brookfield, WI 53005
:: 262-785-4237 direct | www.scenicshore150.org | adriana.chessman@lls.org

From: Sandy Ronski <sronski@manitowoc.org>
Sent: Friday, May 19, 2017 11:35:10 AM
To: Chessman, Adriana (Wisconsin)
Cc: Deborah Neuser; Greg Minikel; Karen Dorow; Sue Reilly; Randy Junk
Subject: FW: Scenic Shore 150 April Route Update

I recently received a Special Event Application Form from you for the Scenic Shore 150 Bike Tour. Under item #5, you indicated that a site map & route map were attached, but I did not receive those. Can you please e-mail or fax those to me? I assume that you made or will be making some route changes based on the e-mail below that Greg Minikel sent you in April.

Thank you,

Sandy Ronski
Operations Clerk II
Cemetery, Parks, Transit, and Streets & Sanitation Divisions
City of Manitowoc
2655 S 35th St.
Manitowoc, WI 54220
Phone: 920-686-6518
Fax: 920-686-6525
www.manitowoc.org

From: Greg Minikel
Sent: Thursday, April 20, 2017 9:52 AM

To: Marc Holsen; Chessman, Adriana (Wisconsin)

Cc: Dan Koski; Randy Junk; Karen Dorow; Chad Scheinoha; Sandy Ronski; Nick Reimer; Robert Barbier; Larry Zimney; Jason Freiboth

Subject: RE: Scenic Shore 150 April Route Update

Adriana,

The City of Manitowoc's reconstruction project on South 10th St. runs from Dewey St. to Viebahn St. and as Marc stated is scheduled to start right after the 4th of July. This project is expected to take about 4 months to complete the work.

We also have plans to reconstruct a small portion of Mariners Trail along Memorial Drive from E. Reed Ave. to approx. 400 ft. to the south of E. Reed Ave. We do not know the timing of this project yet. We are first opening bids for the project on May 3rd. This is a pretty small project and we are planning to have the trail open on the weekends on either gravel or new asphalt.

From: Marc Holsen [<mailto:MarcHolsen@co.manitowoc.wi.us>]

Sent: Thursday, April 20, 2017 6:10 AM

To: Chessman, Adriana (Wisconsin)

Cc: Greg Minikel

Subject: RE: Scenic Shore 150 April Route Update

Good Morning Adriana,

I was informed by the City of Manitowoc that south 10th St. will be under construction after the Independence Day weekend. With this said, the County plans of resurfacing CTH LS (S. 10th south of Viebahn to Carsten's Lake Road) may be scheduled within the same timeframe to limit traffic detour phases. I would suggest to plan on the alternate route proposed earlier this year and simply follow up a few weeks prior to your event to verify if plans have changed. Weather has a major impact on construction schedules and the alternate route may be the best way to plan without conflict.

Manitowoc County: Viebahn to Carsten's Lake Road will be resurfaced.

City of Manitowoc: South 10th Street from Viebahn to the north will be under full reconstruction.

Thanks

Marc A. Holsen

Highway Commissioner

Manitowoc County Highway Department

3500 STH 310

Manitowoc, WI 54220

(920)683-4353

This message is intended for the use of the person or the organization to whom it is addressed. It may contain information that is confidential, privileged, or otherwise protected from disclosure by law. If you are not the intended recipient or a person responsible for delivering this message to the intended recipient, any copying, distribution, or use of this message or the information it contains is not authorized and may be prohibited by law.

From: Chessman, Adriana (Wisconsin) [<mailto:Adriana.Chessman@lls.org>]

Sent: Wednesday, April 19, 2017 1:46 PM

To: Marc Holsen <MarcHolsen@co.manitowoc.wi.us>

Subject: Scenic Shore 150 April Route Update

April 19, 2017

Good afternoon,

Spring has finally arrived and we know that means construction season is upon us! The 25th annual Scenic Shore 150 Bike Tour is only three months away! We are following up to remind you that this year's event is scheduled for **Saturday & Sunday, July 22- 23, 2017** and to request that you share any construction updates with us that may be happening in your area at that time.

I have enclosed an updated copy of the preliminary 2017 route map for your review. Please thoroughly review the route for any construction conflicts, special events, or areas that may need traffic control. We would appreciate any suggestions that you may have for route changes to avoid such problem areas. Also, please let us know if you are able to provide traffic control at intersections that have a high volume of traffic. As of right now we have no changes to report.


Additionally, if you haven't done so already, **please follow this link – <http://www.ilsform.org/0440FS01/SS150ContactForm/index.html> and fill out the Community Contact Form at your earliest convenience** to approve this event and the intended route.

As a reminder, we are anticipating about 1,500 riders this year. Participants will begin arriving in Mequon for registration on Saturday July 22 at 6:00 a.m. The ride will begin at MATC in Mequon at 7:30 a.m. and travel 75 miles north to Manitowoc. Riders will start to arrive in Manitowoc at approximately 1:00 p.m. On Sunday July 23, the riders will travel another 75 miles, and start to arrive at Sunset Park in Sturgeon Bay around 1:00 p.m. They will then be bused back to MATC Sunday evening.

If there are any concerns or conflicts with construction or other area events, please contact us at (262) 785-4272 or scenicshore150@ils.org.

Please feel free to contact us with any questions or concerns. Again, thank you for your support! We are looking forward to a safe and fun event!

Sincerely,



Jennifer Grandkoski
Campaign Director – Scenic Shore 150 Bike Tour
P: (262) 785-4226
E: Jen.Grandkoski@ils.org

Adriana Chessman
Campaign Specialist
P: (262) 785-4237
E: Adriana.Chessman@ils.org

Scenic Shore 150 Day 1: Mequon to Manitowoc

Direction	Travel	Leg	Total
N Exit parking lot towards Highland Rd	0.1	0.1	0.1
R onto Highland Rd	3.1	3.2	3.2
L onto N Lake Shore Dr	1.0	4.2	4.2
R onto N Lake Shore Dr	0.2	4.4	4.4
L onto N Lake Shore Dr	1.0	5.4	5.4
R onto E Pioneer Rd	0.5	5.9	5.9
L onto County C/Lake Shore Rd	1.0	6.9	6.9
R onto Lakefield Rd /Lake Shore Rd	0.2	7.1	7.1
L onto Lake Shore Rd	0.5	7.6	7.6
R onto Lake Shore Rd	0.1	7.7	7.7
L onto Lake Shore Rd	2.7	10.4	10.4
R onto Lake Shore Rd	3.1	13.5	13.5
L onto Western Ave	0.2	13.7	13.7
R onto S Ravine St	0.1	13.8	13.8
L onto W Oakland Ave	0.3	14.1	14.1
REST STOP #1 -Ozaukee Transit Service (open at 7:15)			
L onto W Oakland Ave	0.1	0.1	14.2
R onto S Spring St	0.9	1.0	15.1
L onto Co Hwy KK/Moore Rd	0.8	1.8	15.9
R onto County Highway LL N	5.1	6.9	21.0
R onto Co Hwy P/Dixie Rd	1.0	7.9	22.0
L onto Lake Church Rd	3.0	10.9	25.0
REST STOP #2 - ST. MARY'S CHURCH (open at 7:45)			
R onto Lake Church Rd	0.1	0.1	25.1
R onto Co Hwy D	1.0	1.1	26.1
L onto Sauk Trail Rd	5.3	6.4	31.4
R onto S Sauk Trail Rd	4.2	10.6	35.6
REST STOP #3 - BOONDOCKS TAVERN (open at 8:15)			
L onto N Sauk Trail Rd	0.1	0.1	35.7
R onto Co Rd K K/Middle Rd/Town Line Rd	0.9	1.0	36.6
L onto Co Rd Kk/Middle Rd	2.0	3.0	38.6
R onto Co Rd Kk	1.0	4.0	39.6
L onto Co Rd Kk/Moenning Rd	1.0	5.0	40.6
R onto Co Rd V	1.0	6.0	41.6
L onto Co Rd V/S 12th St	1.3	7.3	42.9
R onto Indian Mound Rd	0.6	7.9	43.5
L onto Evergreen Dr	0.8	8.7	44.3
L onto Co Rd EE/Weeden Creek Rd	0.3	9.0	44.6
R onto Co Road East E/Lakeshore Dr	2.3	11.3	46.9

Direction	Travel	Leg	Total
R onto S 7th	0.6	11.9	47.5
L onto Indiana Ave	0.1	12.0	47.6
R into traffic circle	0.1	12.1	47.7
C onto 8th St	0.1	12.2	47.8
R onto Riverfront Dr	0.4	12.6	48.2
R onto Pennsylvania Ave	0.2	12.8	48.4
L onto Broughton Dr	0.3	13.1	48.7
LUNCH - Deland Park (open at 9:00)			
R onto Broughton Dr	0.1	0.1	48.8
R to stay on Broughton Dr	1.1	1.2	49.9
R onto Barrett St	0.1	1.3	50.0
L onto Park Ave	0.2	1.5	50.2
R onto N 3rd St	0.6	2.1	50.8
L onto North Ave	0.3	2.4	51.1
R N 8th St	0.6	3.0	51.7
L onto Eisner Ave	0.6	3.6	52.3
R onto Lakeshore Rd	2.6	6.2	54.9
Rest Stop #6- N7645 Cty. LS (open at 9:30)*			
*SEPERATE DIRECTIONS AVAILABLE FOR THE CENTURY LOOP THAT STARTS OFF OF REST STOP 6			
R onto Lakeshore Rd	7.0	7.0	61.9
R onto E Washington Ave	0.3	7.3	62.2
R onto Lakeshore Dr	0.2	7.5	62.4
Rest Stop #7- HIKA BAY (open at 10:00)			
R onto Lakeshore Dr	10.2	10.2	72.6
C onto S 10th St	0.9	11.1	73.5
R into UW-Manitowoc	0.2	11.3	73.7
FINISH- UW Manitowoc			
TOTAL DISTANCE - DAY 1		73.7	
TOTAL DISTANCE - With Century		98.9	

Scenic Shore 150 Day 1: 25 mile

Direction	Travel	Leg	Total
R onto Highland Rd	3.2	3.2	3.2
R onto N Lake Shore Dr	2	5.2	5.2
L onto Mequon Rd	0.5	5.7	5.7
R Lake Shore Dr	1	6.7	6.7
R onto E Donges Bay Rd	3	9.7	9.7
R onto N River Rd	1.5	11.2	11.2
L onto W Laverna Ave.	0.3	11.5	11.5
L onto N Parkview Dr.	1.2	12.7	12.7
L onto W Mequon Rd	0.2	12.9	12.9
REST STOP #1 –Café Hollander (open at 9:15)			
R onto W Mequon Rd	0.2	0.2	13.1
R onto Ozaukee Interurban Trail	1	1.2	14.1
L onto W Freistadt Rd	2.4	3.6	16.5
R onto N Farmdale Rd	1	4.6	17.5
L onto Highland Rd	1.5	6.1	19.0
R onto Wasaukee Rd	1	7.1	20.0
R onto W Bonniwell Rd	3.6	10.7	23.6
R onto Ozaukee Interurban Trail	1.1	11.8	24.7
L onto Highland Rd	0.6	12.4	25.3
FINISH- MATC			
TOTAL DISTANCE		25.3 mi.	

Scenic Shore 150 Day 1: Century Loop

Direction	Travel	Leg	Total	Direction	Travel
R onto Lakeshore Rd	0.1	0.1	0.1	L onto Reineking Ct. Dr.	0.1
L onto Garton Rd	1.0	1.1	1.1	R onto Co Rd M	0.3
R onto Dairyland Dr	1.0	2.1	2.1	C onto Bridgewood Rd	1.0
L onto Rowe Rd	2.5	4.6	4.6	R onto Garton Rd	1.5
R Brookdale Rd	1.0	5.6	5.6	L Bittersweet Rd	1.0
L onto Co Rd Ff	3.5	9.1	9.1	L onto Playbird Rd	5.5
L onto Co Rd M	0.7	9.8	9.8	R onto Rangeline Rd	1.0
R onto Reineking Ct. Dr.	0.1	9.9	9.9	L onto Co Rd J	2.0
Rest Stop Lakeland College				L onto N 40th St	1.0
				R onto Playbird Rd	1.0
				L onto Lakeshore Rd	0.9
				Rest Stop #5- N7645 Cty. LS	

Scenic Shore 150 Day 2: Manitowoc to Sturgeon Bay

Direction	Travel	Leg	Daily	Total	Direction	Travel
R onto Viebahn	0.1	0.1	0.1	73.8	R onto Duvall St	0
L onto Lakeside Blvd	0.5	0.6	0.6	74.3	L onto Lakeshore Dr	2
L onto Dewey St	0.1	0.7	0.7	74.4	R onto Lakeshore Dr	3
R onto S 9th St	0.7	1.4	1.4	75.1	R onto WI-42 N/WI-42 Trunk N	4
R onto Madison St	0.2	1.6	1.6	75.3	C onto Lake St	0
L onto S Lakeview Dr	0.4	2.0	2.0	75.7	R onto Lake St	0
L onto Quay St	0.5	2.5	2.5	76.2	LUNCH - HERITAGE PARK ALGOMA (open at 7:00)	
R onto S 8th St	0.1	2.6	2.6	76.3	C onto Lake St	0
R onto Maritime Dr	1.4	4.0	4.0	77.7	L onto Steele St	0
C onto Memorial Dr	4.6	8.6	8.6	82.3	R onto Navarino St	0
C onto Washington St	0.1	8.7	8.7	82.4	R onto 2nd St	0
R onto E River St	0.1	8.8	8.8	82.5	R onto N Water St	0
L onto Jefferson St	0.5	9.3	9.3	83.0	C onto County Road S/Lakeview Dr	3
R onto 22nd St	0.2	9.5	9.5	83.2	R onto Co Rd U	3
R onto Jackson St	0.4	9.9	9.9	83.6	REST STOP #5 - UPPER LASALLE PARK (open at 7:15)	
L onto 16th St	0.1	10.0	10.0	83.7	R onto Co Rd U	1
L onto Zlatnik Dr	0.4	10.4	10.4	84.1	R onto S Lake Michigan Dr	1
REST STOP #1 - NESHOTA PARK (open at 7:15)					R onto S Lake Michigan Dr	1
C onto Zlatnik Dr	0.2	0.2	10.6	84.3	L onto Salona Rd	1
L onto 22nd St	0.2	0.4	10.8	84.5	R onto Shiloh Rd	0
R onto County Rd O/Sandy Bay Rd	6.3	6.7	17.1	90.8	REST STOP #6 - 1801 SHILOH ROAD (open at 7:30)	
L onto County Rd V	0.9	7.6	18.0	91.7	L onto Shiloh Rd	1
R onto Lakeshore Rd	2.4	10.0	20.4	94.1	R onto Shiloh Rd	0
L onto Nuclear Rd	2.7	12.7	23.1	96.8	L onto S Shiloh Rd	1
R onto Tannery Rd	2.3	15.0	25.4	99.1	R onto Lake Ln	0
R onto Two Creeks Road	1.9	16.9	27.3	101.0	L onto Co Rd. U/Clay Banks Rd	1
REST STOP #2 - TWO CREEKS PARK (open at 7:45)					L onto Tacoma Beach Rd	0
R onto Lakeshore Rd	1.3	1.3	28.6	102.3	R onto S Oxford Ave	0
R onto WI-42 N	2.0	3.3	30.6	104.3	C onto E Walnut St	0
R onto Lakeview Rd	1.8	5.1	32.4	106.1	R onto S Neenah Ave	0
R onto Lakeshore Rd	4.9	10.0	37.3	111.0	R onto Oregon St	0
R onto WI-42 N/WI-42 Trunk N/Milwaukee St	2.7	12.7	40.0	113.7	R onto 3rd Ave.	0
R onto Duvall St	0.1	12.8	40.1	113.8	C onto Memorial Dr.	0
REST STOP #3 - 624 N Main St (on Duval) (open at 8:00)					L onto N 12th Ave	1
TOTAL DISTANCE - BOTH DAYS		149.4			L onto Georgia St.	0
TOTAL DISTANCE - With Century		174.6			L onto N 8th Ave	0
					L onto Georgia St.	0
					R onto N. 3rd St.	0
					L onto Sunset Dr.	0
					FINISH - Sunset Park	

NOTICE: This message, including all attachments transmitted with it, is for the use of the addressee only. It may contain proprietary, confidential and/or legally privileged information. No confidentiality or privilege is waived or lost by any mistransmission. If you are not the intended recipient, you must not, directly or indirectly, use, disclose, distribute, print or copy any part of this message. If you believe you have received this message in error, please delete it and all copies of it from your system and notify the sender immediately by reply email. Thank you.

Scenic Shore 150 Day 1: Mequon to Manitowoc

Direction	Travel	Leg	Total
N Exit parking lot towards Highland Rd	0.1	0.1	0.1
R onto Highland Rd	3.1	3.2	3.2
L onto N Lake Shore Dr	1.0	4.2	4.2
R onto N Lake Shore Dr	0.2	4.4	4.4
L onto N Lake Shore Dr	1.0	5.4	5.4
R onto E Pioneer Rd	0.5	5.9	5.9
L onto County C/Lake Shore Rd	1.0	6.9	6.9
R onto Lakefield Rd./Lake Shore Rd	0.2	7.1	7.1
L onto Lake Shore Rd	0.5	7.6	7.6
R onto Lake Shore Rd	0.1	7.7	7.7
L onto Lake Shore Rd	2.7	10.4	10.4
R onto Lake Shore Rd	3.1	13.5	13.5
L onto Western Ave.	0.2	13.7	13.7
R onto S Ravine St	0.1	13.8	13.8
L onto W Oakland Ave	0.3	14.1	14.1
REST STOP #1 - Ozaukee Transit Service (open at 7:15)			
L onto W Oakland Ave	0.1	0.1	14.2
R onto S Spring St	0.9	1.0	15.1
L onto Co Hwy KK/Moore Rd	0.8	1.8	15.9
R onto County Highway LL N	5.1	6.9	21.0
R onto Co Hwy P/Dixie Rd.	1.0	7.9	22.0
L onto Lake Church Rd	3.0	10.9	25.0

Direction	Travel	Leg	Total
R onto Lake Church Rd	0.1	0.1	25.1
R onto Co Hwy D	1.0	1.1	26.1
L onto Sauk Trail Rd	5.3	6.4	31.4
R onto S Sauk Trail Rd	4.2	10.6	35.6
REST STOP #3 - BOONDOCKS TAVERN (open at 8:15)			
L onto N Sauk Trail Rd	0.1	0.1	35.7
R onto Co Rd K/Middle Rd/Town Line Rd	0.9	1.0	36.6
L onto Co Rd Kk/Middle Rd	2.0	3.0	38.6
R onto Co Rd Kk	1.0	4.0	39.6
L onto Co Rd Kk/Moenning Rd	1.0	5.0	40.6
R onto Co Rd V	1.0	6.0	41.6
L onto Co Rd V/S 12th St	1.3	7.3	42.9
R onto Indian Mound Rd.	0.6	7.9	43.5
L onto Evergreen Dr.	0.8	8.7	44.3
L onto Co Rd EE/Weeden Creek Rd	0.3	9.0	44.6
R onto Co Road East E/Lakeshore Dr	2.3	11.3	46.9

Direction	Travel	Leg	Total
R onto S 7th	0.6	11.9	47.5
L onto Indiana Ave.	0.1	12.0	47.6
R into traffic circle	0.1	12.1	47.7
C onto 8th St.	0.1	12.2	47.8
R onto Riverfront Dr	0.4	12.6	48.2
R onto Pennsylvania Ave	0.2	12.8	48.4
L onto Broughton Dr	0.3	13.1	48.7

Direction	Travel	Leg	Total
LUNCH - Deland Park (open at 9:00)			
R onto Broughton Dr	0.1	0.1	48.8
R to stay on Broughton Dr	1.1	1.2	49.9
R onto Barrett St	0.1	1.3	50.0
L onto Park Ave	0.2	1.5	50.2
R onto N 3rd St	0.6	2.1	50.8
L onto North Ave	0.3	2.4	51.1
R N 8th St	0.6	3.0	51.7
L onto Eisner Ave	0.6	3.6	52.3
R onto Lakeshore Rd	2.6	6.2	54.9

Direction	Travel	Leg	Total
Rest Stop #6- N7645 Cty. LS (open at 9:30)*			
*SEPERATE DIRECTIONS AVAILABLE FOR THE CENTURY LOOP THAT STARTS OFF OF REST STOP 6			
R onto Lakeshore Rd	7.0	7.0	61.9
R onto E. Washington Ave.	0.3	7.3	62.2
R onto Lakeshore Dr	0.2	7.5	62.4

Direction	Travel	Leg	Total
Rest Stop #7- HIKA BAY (open at 10:00)			
R onto Lakeshore Dr.	10.2	10.2	72.6
C onto S 10th St	0.9	11.1	73.5
R into UW-Manitowoc	0.2	11.3	73.7

Direction	Travel	Leg	Total
FINISH- UW Manitowoc			
TOTAL DISTANCE - DAY 1			
TOTAL DISTANCE - With Century			
		73.7	
		98.9	

Deborah Neuser

From: Jennifer Hudon
Sent: Thursday, June 15, 2017 2:49 PM
To: Deborah Neuser
Subject: FW: June Route Update Scenic Shore 150

From: Chessman, Adriana (Wisconsin) [<mailto:Adriana.Chessman@lls.org>]
Sent: Thursday, June 15, 2017 9:57 AM
To: Jennifer Hudon
Subject: June Route Update Scenic Shore 150

June 15, 2017

Good afternoon,

Summer is finally here to stay and the 25th annual Scenic Shore 150 Bike Tour is only one month away! We are following up to remind you that this year's event is scheduled for **Saturday & Sunday, July 22- 23, 2017.**

I have enclosed an updated copy of the 2017 route map for your review below our signatures. Please thoroughly review the route for any construction conflicts, special events, or areas that may need traffic control. We would appreciate any suggestions that you may have for route changes to avoid such problem areas. Also, please let us know if you are able to provide traffic control at intersections that have a high volume of traffic. As of right now we have no changes to report.

Additionally, if you haven't done so already, **please follow this link:**

<http://www.llsform.org/0440FS01/SS150ContactForm/index.html> **and fill out the Community Contact Form at your earliest convenience** to approve this event and the intended route.

As a reminder, we are anticipating about 1,500 riders this year. Participants will begin arriving in Mequon for registration on Saturday July 22 at 6:00 a.m. The ride will begin at MATC in Mequon at 7:30 a.m. and travel 75 miles north to Manitowoc. Riders will start to arrive in Manitowoc at approximately 1:00 p.m. On Sunday July 23, the riders will travel another 75 miles, and start to arrive at Sunset Park in Sturgeon Bay around 1:00 p.m. They will then be bused back to MATC Sunday evening.

If there are any concerns or conflicts with construction or other area events, please contact us at (262) 785-4272 or scenicshore150@lls.org.

Please feel free to contact us with any questions or concerns. Again, thank you for your support! We are looking forward to a safe and fun event!

Sincerely,

Jennifer Grandkoski
Campaign Director – Scenic Shore 150 Bike Tour
P: (262) 785-4226
E: Jen.Grandkoski@lls.org

Adriana Chessman
Campaign Specialist
P: (262) 785-4237
E: Adriana.Chessman@lls.org

Scenic Shore 150 Day 1: Mequon to Manitowoc

Direction	Travel	Leg	Total
N Exit parking lot towards Highland Rd	0.1	0.1	0.1
R onto Highland Rd	3.1	3.2	3.2
L onto N Lake Shore Dr	1.0	4.2	4.2
R onto N Lake Shore Dr	0.2	4.4	4.4
L onto N Lake Shore Dr	1.0	5.4	5.4
R onto E Pioneer Rd	0.5	5.9	5.9
L onto County C/Lake Shore Rd	1.0	6.9	6.9
R onto Lakefield Rd /Lake Shore Rd	0.2	7.1	7.1
L onto Lake Shore Rd	0.5	7.6	7.6
R onto Lake Shore Rd	0.1	7.7	7.7
L onto Lake Shore Rd	2.7	10.4	10.4
R onto Lake Shore Rd	3.1	13.5	13.5
L onto Western Ave	0.2	13.7	13.7
R onto S Ravine St	0.1	13.8	13.8
L onto W Oakland Ave	0.3	14.1	14.1

REST STOP #1 - Ozaukee Transit Service (open at 7:15)

L onto W Oakland Ave	0.1	0.1	14.2
R onto S Spring St	0.9	1.0	15.1
L onto Co Hwy KK/Moore Rd	0.8	1.8	15.9
R onto County Highway LL N	5.1	6.9	21.0
R onto Co Hwy P/Dixie Rd	1.0	7.9	22.0
L onto Lake Church Rd	3.0	10.9	25.0

REST STOP #2 - ST. MARY'S CHURCH (open at 7:45)

R onto Lake Church Rd	0.1	0.1	25.1
R onto Co Hwy D	1.0	1.1	26.1
L onto Sauk Trail Rd	5.3	6.4	31.4
R onto S Sauk Trail Rd	4.2	10.6	35.6

REST STOP #3 - BOONDOCKS TAVERN (open at 8:15)

L onto N Sauk Trail Rd	0.1	0.1	35.7
R onto Co Rd K K/Middle Rd/Town Line Rd	0.9	1.0	36.6
L onto Co Rd Kk/Middle Rd	2.0	3.0	38.6
R onto Co Rd Kk	1.0	4.0	39.6
L onto Co Rd Kk/Moenning Rd	1.0	5.0	40.6
R onto Co Rd V	1.0	6.0	41.6
L onto Co Rd V/S 12th St	1.3	7.3	42.9
R onto Indian Mound Rd	0.6	7.9	43.5
L onto Evergreen Dr	0.8	8.7	44.3
L onto Co Rd EE/Weeden Creek Rd	0.3	9.0	44.6
R onto Co Road East E/Lakeshore Dr	2.3	11.3	46.9

Direction	Travel	Leg	Total
R onto S 7th	0.6	11.9	47.5
L onto Indiana Ave	0.1	12.0	47.6
R into traffic circle	0.1	12.1	47.7
C onto 8th St	0.1	12.2	47.8
R onto Riverfront Dr	0.4	12.6	48.2
R onto Pennsylvania Ave	0.2	12.8	48.4
L onto Broughton Dr	0.3	13.1	48.7

LUNCH - Deland Park (open at 9:00)

R onto Broughton Dr	0.1	0.1	48.8
R to stay on Broughton Dr	1.1	1.2	49.9
R onto Barrell St	0.1	1.3	50.0
L onto Park Ave	0.2	1.5	50.2
R onto N 3rd St	0.6	2.1	50.8
L onto North Ave	0.3	2.4	51.1
R N 8th St	0.6	3.0	51.7
L onto Eisner Ave	0.6	3.6	52.3
R onto Lakeshore Rd	2.6	6.2	54.9

Rest Stop #6- N7645 Cty. LS (open at 9:30)*

*SEPERATE DIRECTIONS AVAILABLE FOR THE CENTURY LOOP THAT STARTS OFF OF REST STOP 6

R onto Lakeshore Rd	7.0	7.0	61.9
R onto E. Washington Ave.	0.3	7.3	62.2
R onto Lakeshore Dr	0.2	7.5	62.4

Rest Stop #7- HIKA BAY (open at 10:00)

R onto Lakeshore Dr	10.2	10.2	72.6
C onto S 10th St	0.9	11.1	73.5
R into UW-Manitowoc	0.2	11.3	73.7

FINISH- UW Manitowoc

TOTAL DISTANCE - DAY 1	73.7
TOTAL DISTANCE - With Century	98.9

Scenic Shore 150 Day 1: Century Loop

Direction	Travel	Leg	Total
R onto Lakeshore Rd	0.1	0.1	0.1
L onto Garton Rd	1.0	1.1	1.1
R onto Dairyland Dr	1.0	2.1	2.1
L onto Rowe Rd	2.5	4.6	4.6
R Brookdale Rd	1.0	5.6	5.6
L onto Co Rd Ff	3.5	9.1	9.1
L onto Co Rd M	0.7	9.8	9.8
R onto Reineking Ct. Dr.	0.1	9.9	9.9

Rest Stop Lakeland College

Direction	Travel	Leg	Total
L onto Reineking Ct. Dr.	0.1	0.1	10.0
R onto Co Rd M	0.3	0.3	10.3
C onto Bridgewood Rd	1.0	1.3	11.3
R onto Garton Rd	1.5	2.8	12.8
L Bittersweet Rd	1.0	3.8	13.8
L onto Playbird Rd	5.5	9.3	19.3
R onto Rangeline Rd	1.0	10.3	20.3
L onto Co Rd J	2.0	12.3	22.3
L onto N 40th St	1.0	13.3	23.3
R onto Playbird Rd	1.0	14.3	24.3
L onto Lakeshore Rd	0.9	15.2	25.2

Rest Stop #5- N7645 Cty. L.S

Scenic Shore 150 Day 1: 25 mile



Direction	Travel	Leg	Total
C Highland Rd	0.3	0.3	0.3
R onto Highland Rd	1.5	1.8	1.8
R onto N Cedarburg Rd	1.0	2.8	2.8
L onto W Bonniwell Rd	2.7	5.5	5.5
L onto N Granville Rd	0.5	6.0	6.0
L onto Hawthorne Rd	2.0	8.0	8.0
R onto N Wauwatosa Rd	1.5	9.5	9.5
L onto W Freistadt Rd	1.2	10.7	10.7
R onto Green Bay Rd	0.5	11.2	11.2
R onto Buntrock Ave	0.6	11.8	11.8
L onto Division St	0.3	12.1	12.1
R onto N Cedarburg Rd	0.3	12.4	12.4
R onto W Mequon Rd	0.0	12.4	12.4

REST STOP #1 -Café Hollander (open at 9:15)

L onto W Mequon Rd	0.9	0.9	13.3
R onto N River Rd	1.0	1.9	14.3
L onto W Donges Bay Rd	2.2	4.1	16.5
R onto N La Cresta Dr	0.5	4.6	17.0
L onto W Zedler Ln	0.7	5.3	17.7
L onto N Lake Shore Dr	1.5	6.8	19.2
L onto E Mequon Rd	0.5	7.3	19.7
R onto N Lake Shore Dr	2.0	9.3	21.7
L onto Highland Rd	3.2	12.5	24.9
R into MATC parking lot	0.1	12.6	25.0

FINISH- MATC

TOTAL DISTANCE 25.0 mi



Scenic Shore 150 Day 2: Manitowoc to Sturgeon Bay

Direction	Travel	Leg	Daily	Total
R onto Viebahn	0.1	0.1	0.1	73.8
L onto Lakeside Blvd	0.5	0.6	0.6	74.3
L onto Dewey St	0.1	0.7	0.7	74.4
R onto S 9th St	0.7	1.4	1.4	75.1
R onto Madison St	0.2	1.6	1.6	75.3
L onto S Lakeview Dr	0.4	2.0	2.0	75.7
L onto Quay St	0.5	2.5	2.5	76.2
R onto S 6th St	0.1	2.6	2.6	76.3
R onto Maritime Dr	1.4	4.0	4.0	77.7
C onto Memorial Dr	4.6	8.6	8.6	82.3
C onto Washington St	0.1	8.7	8.7	82.4
R onto E River St	0.1	8.8	8.8	82.5
L onto Jefferson St	0.5	9.3	9.3	83.0
R onto 22nd St	0.2	9.5	9.5	83.2
R onto Jackson St	0.4	9.9	9.9	83.6
L onto 16th St	0.1	10.0	10.0	83.7
L onto Zlatnik Dr	0.4	10.4	10.4	84.1

REST STOP #1 - NESHOTA PARK (open at 7:15)

C onto Zlatnik Dr	0.2	0.2	10.6	84.3
L onto 22nd St	0.2	0.4	10.8	84.5
R onto County Rd O/Sandy Bay Rd	6.3	6.7	17.1	90.8
L onto County Rd V	0.9	7.6	18.0	91.7
R onto Lakeshore Rd	2.4	10.0	20.4	94.1
L onto Nuclear Rd	2.7	12.7	23.1	96.6
R onto Tannery Rd	2.3	15.0	25.4	99.1
R onto Two Creeks Road	1.9	16.9	27.3	101.0

REST STOP #2 - TWO CREEKS PARK (open at 7:45)

R onto Lakeshore Rd	1.3	1.3	28.6	102.3
R onto WI-42 N	2.0	3.3	30.6	104.3
R onto Lakeview Rd	1.3	5.1	32.4	106.1
R onto Lakeshore Rd	4.9	10.0	37.3	111.0
R onto WI-42 N/WI-42 Trunk N/Milwaukee St	2.7	12.7	40.0	113.7
R onto Duval St	0.1	12.8	40.1	113.8

REST STOP #3 - 624 N Main St (on Duval) (open at 8:00)

TOTAL DISTANCE - BOTH DAYS
TOTAL DISTANCE - With Century

149.4
174.6

Direction	Travel	Leg	Daily	Total
R onto Duval St	0.2	0.2	40.3	114.0
L onto Lakeshore Dr	2.0	2.2	42.3	116.0
R onto Lakeshore Dr	3.4	5.6	45.7	119.4
R onto WI-42 N/WI-42 Trunk N	4.6	10.2	50.3	124.0
C onto Lake St	0.2	10.4	50.5	124.2
R onto Lake St	0.2	10.6	50.7	124.4

LUNCH - HERITAGE PARK ALGOMA (open at 9:00)

C onto Lake St	0.1	0.1	50.8	124.5
L onto Steele St	0.1	0.2	50.9	124.6
R onto Navarre St	0.1	0.3	51.0	124.7
R onto 2nd St	0.1	0.4	51.1	124.8
R onto N Water St	0.2	0.6	51.3	125.0
C onto County Road S/Lakeview Dr	3.6	4.2	54.9	126.6
R onto Co Rd U	3.4	7.6	58.3	132.0

REST STOP #5 - UPPER LASALLE PARK (open at 9:30)

R onto Co Rd U	1.3	1.3	59.6	133.3
R onto S Lake Michigan Dr	1.5	2.8	61.1	134.8
R onto S Lake Michigan Dr	1.5	4.3	62.6	136.3
L onto Salona Rd	1.5	5.8	64.1	137.8
R onto Shiloh Rd	0.7	6.5	64.8	136.5

REST STOP #6 - 1801 SHILOH ROAD (open at 10:00)

L onto Shiloh Rd	1.8	1.8	66.6	140.3
R onto Shiloh Rd	0.2	2.0	66.8	140.5
L onto S Shiloh Rd	1.5	3.5	68.3	142.0
R onto Lake Ln	0.7	4.2	69.0	142.7
L onto Co Rd U/Clay Banks Rd	1.9	6.1	70.9	144.6
L onto Tacoma Beach Rd	0.4	6.5	71.3	145.0
R onto S Oxford Ave	0.4	6.9	71.7	145.4
C onto E Walnut St	0.2	7.1	71.9	145.6
R onto S Neenah Ave	0.6	7.7	72.5	146.2
R onto Oregon St	0.4	8.1	72.9	146.6
R onto 3rd Ave	0.1	8.2	73.0	146.7
C onto Memorial Dr	0.5	8.7	73.5	147.2
L onto N 12th Ave	1.0	9.7	74.5	148.2
L onto Georgia St	0.4	10.1	74.9	148.6
L onto N 8th Ave	0.0	10.1	74.9	148.6
L onto Georgia St	0.5	10.6	75.4	149.1
R onto N 3rd St	0.2	10.8	75.6	149.3
L onto Sunset Dr	0.1	10.9	75.7	149.4

FINISH - Sunset Park

NOTICE: This message, including all attachments transmitted with it, is for the use of the addressee only. It may contain proprietary, confidential and/or legally privileged information. No confidentiality or privilege is waived or lost by any mistransmission. If you are not the intended recipient, you must not, directly or indirectly, use, disclose, distribute, print or copy any part of this message. If you believe you have received this message in error, please delete it and all copies of it from your system and notify the sender immediately by reply email. Thank you.