



CITY OF MANITOWOC
WISCONSIN, USA
www.manitowoc.org



June 28, 2019

To: Mayor and Common Council

From: Paul Braun, City Planner

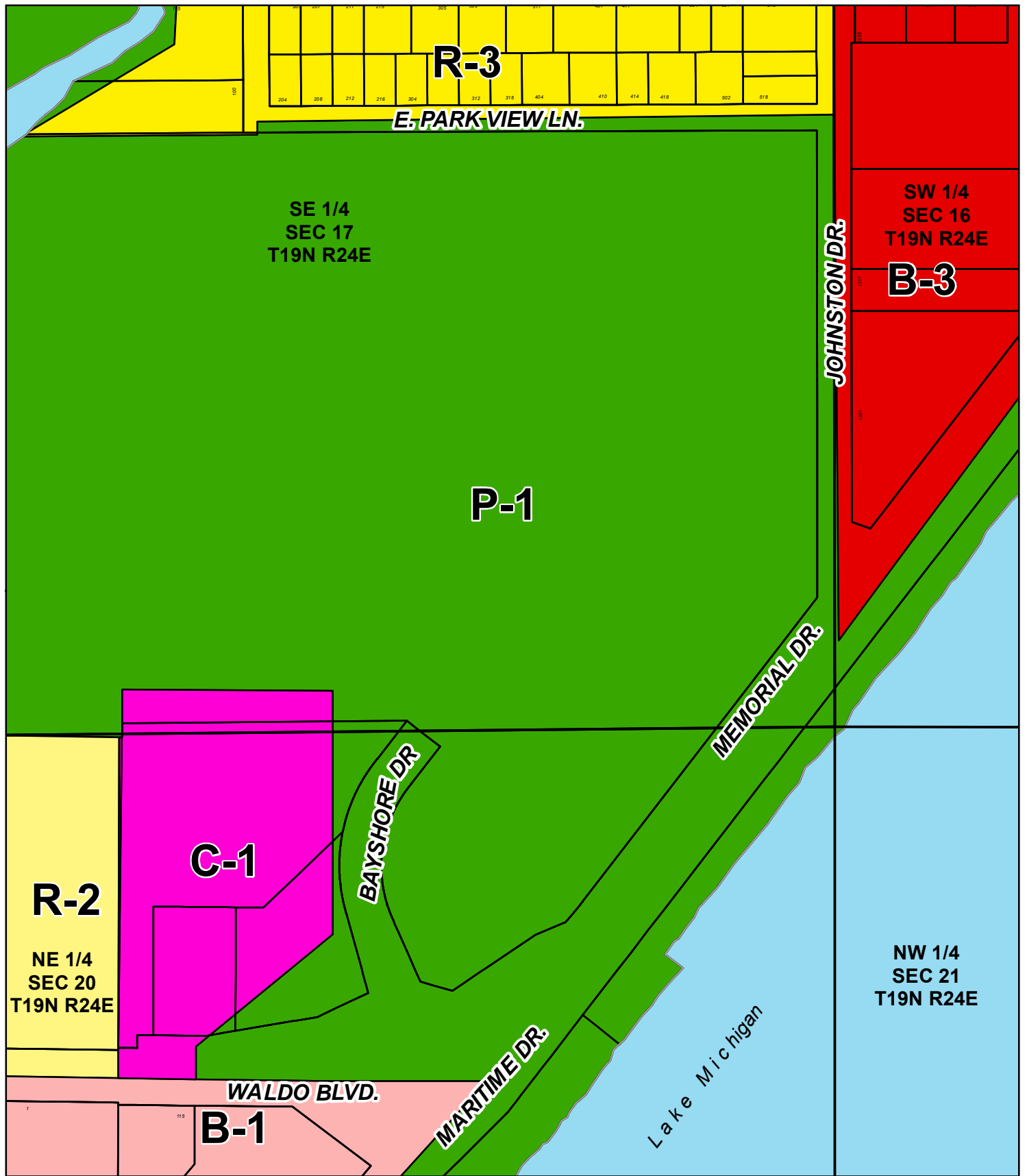
Subject: PC 26-2019: Discussion and Possible Action: Bay Pointe Developers II, LLC & Angelus Village of Manitowoc, LLC: Proposed Rezoning from C-1 Commercial & P-1 Conservancy to B-2 Neighborhood Business & B-3 General Business for property located at 200 E. Waldo Blvd and adjacent land near E. Waldo Blvd & Bayshore Drive.

At the June 26, 2019 meeting of the Manitowoc City Plan Commission, the Commission recommended to the Common Council the following action:

Approve the rezoning request from "C-1" Commercial and "P-1" Conservancy to "B-2" Neighborhood Business and "B-3" General Business.

Granicus #: 19-0733

Attachments: Map



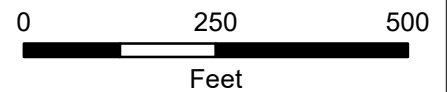
Existing Zoning

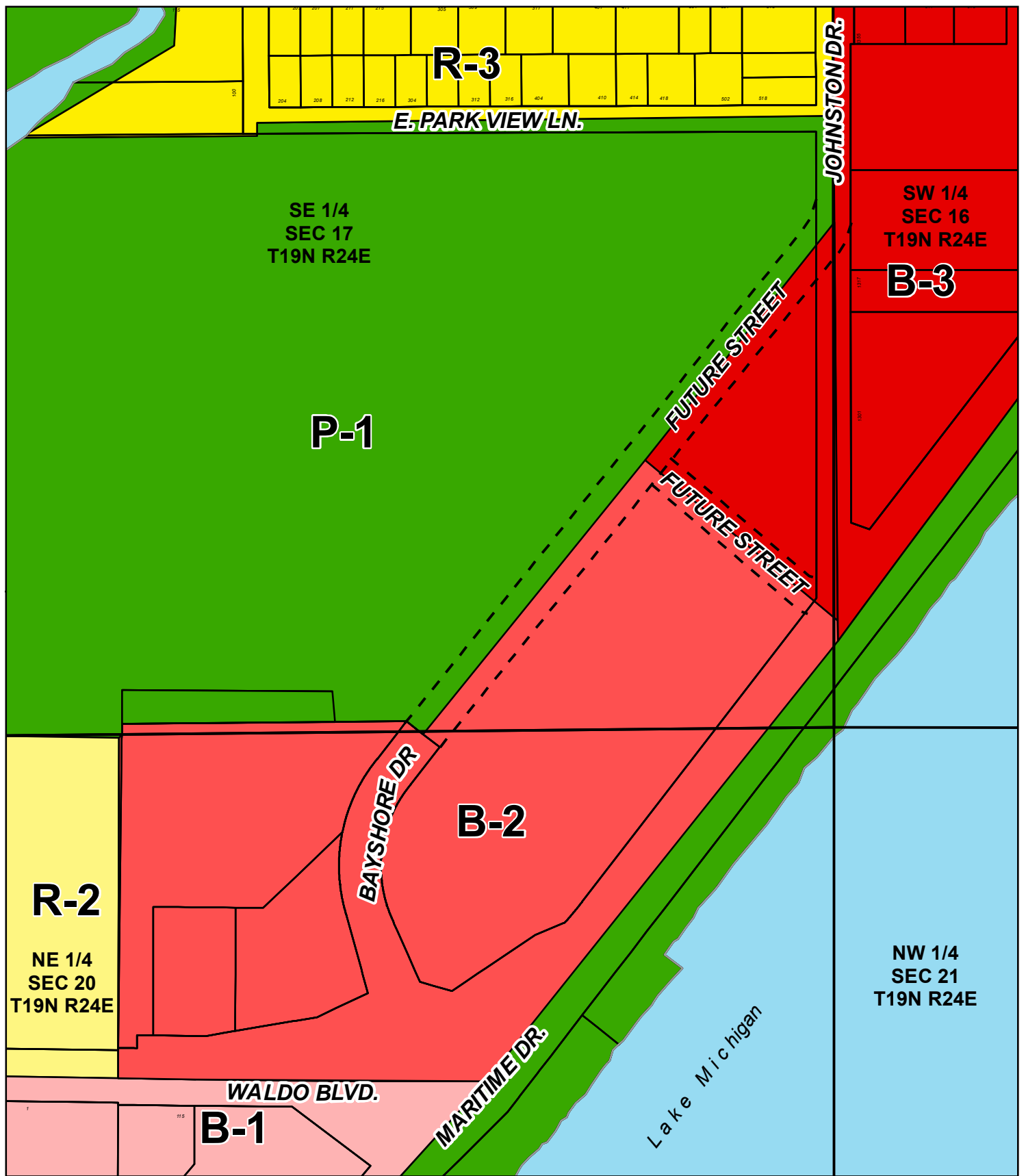
PC 26-2019



DISCLAIMER: Maps and associated data are believed to be accurate, but are not warranted. This information is not intended for legal, survey, or other related uses. Please obtain the original recorded documents for legal or survey information.

Prepared by City of Manitowoc
 Community Development Department
 www.manitowoc.org
 Map Plotted: 6/19/2019
 Y:\Planning\PC Plan Commission\PC_Rezone\PC 26-2019 Bay Pointe & Angelus Village Rezone\PC 26-2019 Rezone Existing.mxd





Proposed Zoning

PC 26-2019

Request to Rezone Property from C-1 Commercial District & P-1 Conservancy District to B-2 Neighborhood Business & B-3 General Business



DISCLAIMER: Maps and associated data are believed to be accurate, but are not warranted. This information is not intended for legal, survey, or other related uses. Please obtain the original recorded documents for legal or survey information.

Prepared by City of Manitowoc
Community Development Department
www.manitowoc.org

Map Plotted: 6/19/2019

Y:\Planning\PC Plan Commission\PC_Rezone\PC 26-2019 Bay Pointe & Angelus Village Rezone\PC 26-2019 Rezone Proposed.mxd

0 250 500



Feet