

FIN
10-17-16



MANITOWOC
CITY OF MANITOWOC
WISCONSIN, USA

16-0973

CITY OF MANITOWOC

WISCONSIN, USA
www.manitowoc.org



September 29, 2016

To: Mayor and Common Council

From: Manitowoc City Plan Commission

Subject: **PC 27 – 2016 Amendment to the Official Map for a portion of Unimproved Edgewood Road pursuant to § 62.23(6).**

Dear Mayor and Common Council:

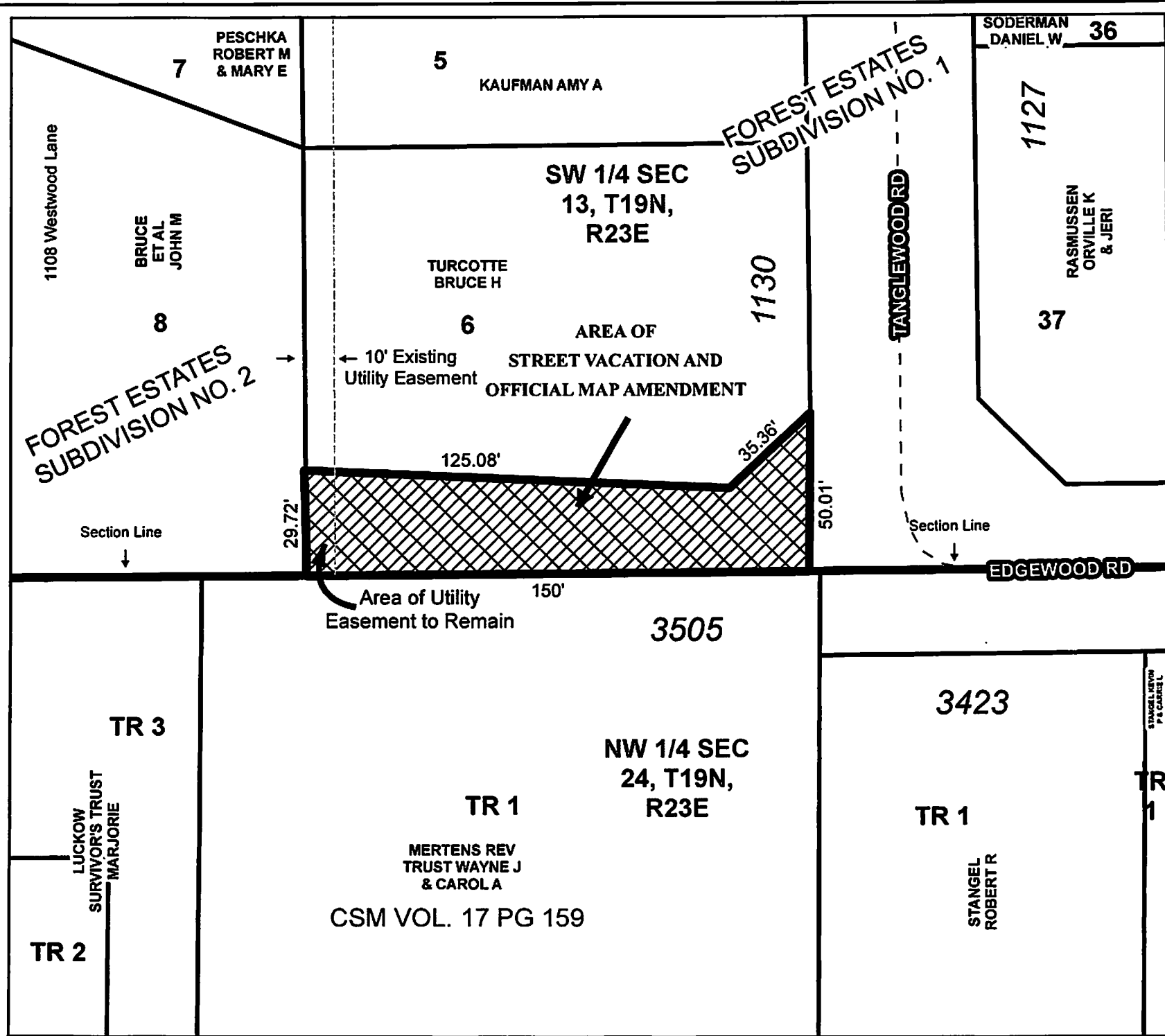
At the September 28, 2016 meeting of the Manitowoc City Plan Commission, the Commission considered all items on its agenda, including the item identified above, and wishes to report and recommend to the Common Council the following action: to approve removing the Un-Improved Edgewood Road area from the Official Map and instruct the City Clerk to schedule a public hearing at the next Council meeting.

Respectfully Submitted,



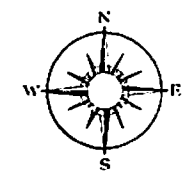
Paul Braun
Plan Commission Secretary

Attachment: Map
Granicus # 16-0819



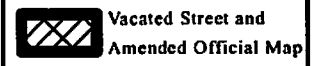
STREET VACATION AND OFFICIAL MAP

CITY OF MANITOWOC, WI




P. C. 27-2016

Legend



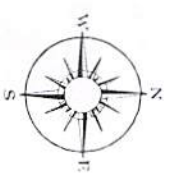
Manitowoc City Plan Commission
August 2016

Prepared by City of Manitowoc
Planning Department
www.manitowoc.org
Map Plotted: 8/18/2016
DISCLAIMER: Maps and associated data are believed to be accurate, but are not warranted. This information is not intended for legal, survey, or other related uses. Please obtain the original recorded documents for legal or survey information.




**STREET VACATION
AND OFFICIAL MAP**

CITY OF MANTOWOC, WI



P. C. 27-2016

Legend

-  Vacated Street and Amended Official Map

Mantowoc City Plan Commission
August 2016



Prepared by: City of Manitowoc Planning Department
Map Booked: 8/18/2016
DISCLAIMER: Maps and associated data are believed to be accurate, but are not warranted. This information is not intended for legal, survey, or other related uses. Please obtain the original recorded documents for legal or survey information.