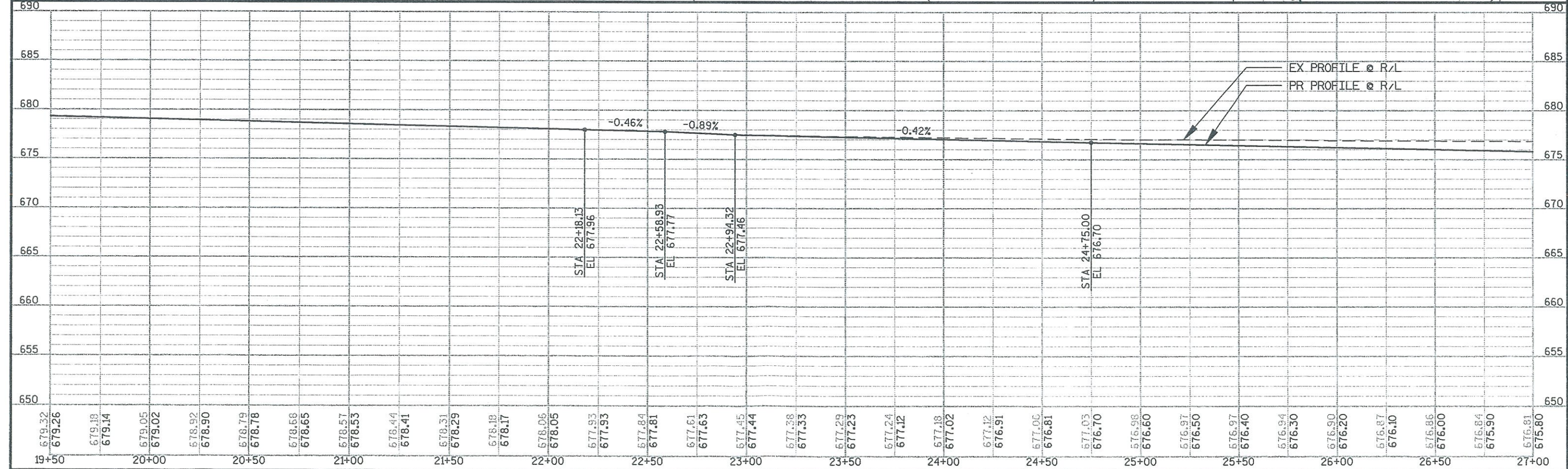
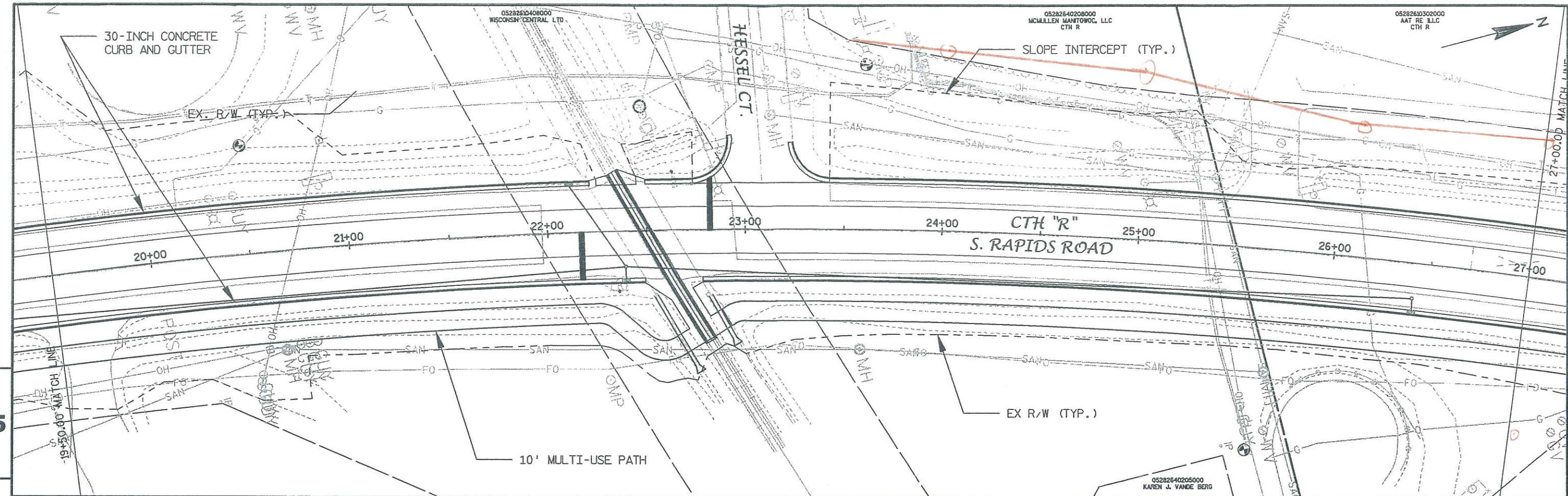


PROJECT NO:1489-19-01      HWY:CTH R      COUNTY:MANITOWOC      PLAN AND PROFILE: CTH R      SHEET      E

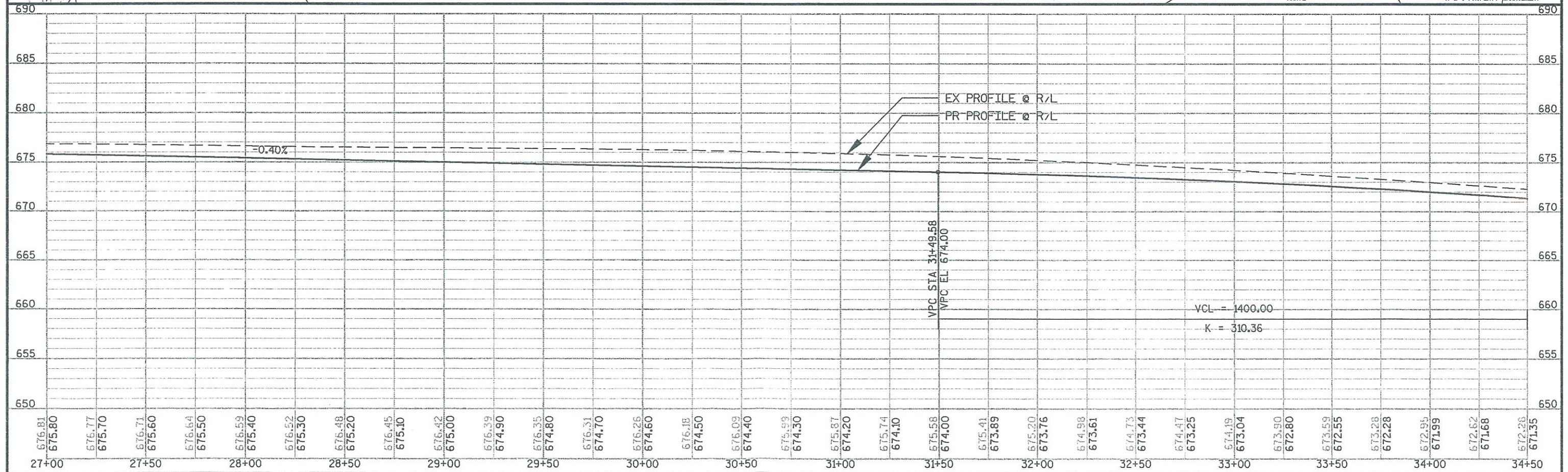
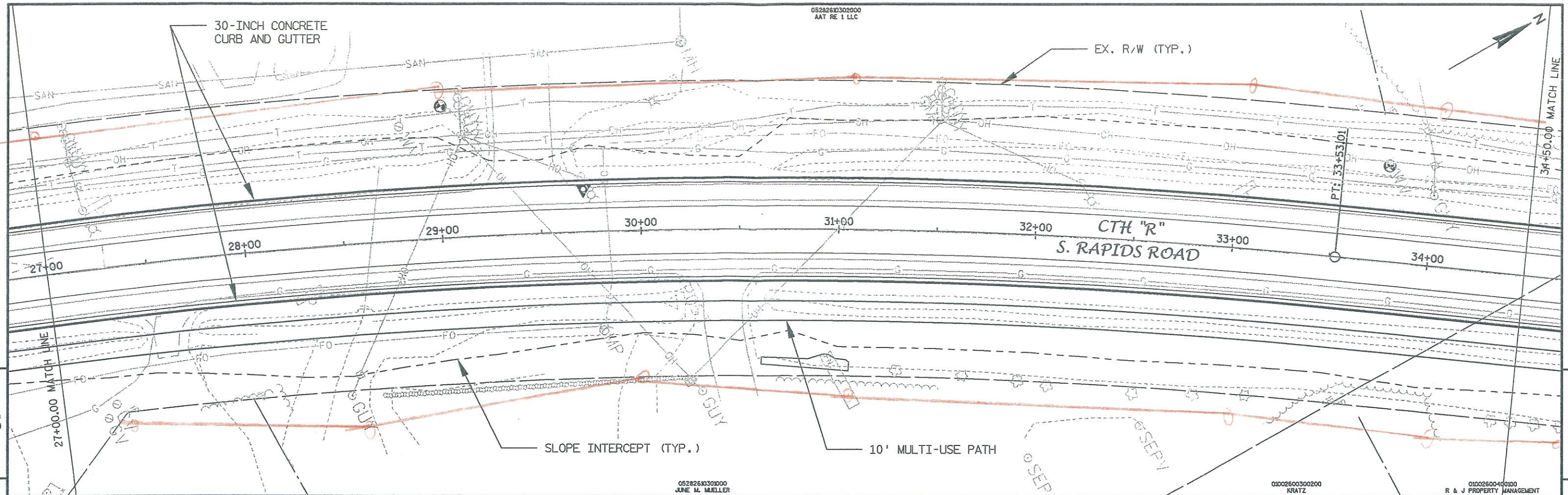
05282510408000  
WISCONSIN CENTRAL LTD.

05282540208000  
MCILLEN MANTOWOC, LLC  
CTH R

05282510302000  
AAT, RE 3 LLC  
CTH R



PROJECT NO: 1489-19-01      HWY: CTH R      COUNTY: MANITOWOC      PLAN AND PROFILE: CTH R      SHEET **E**



PROJECT NO: 1489-19-01      HWY: CTH R      COUNTY: MANITOWOC      PLAN AND PROFILE: CTH R      SHEET **E**

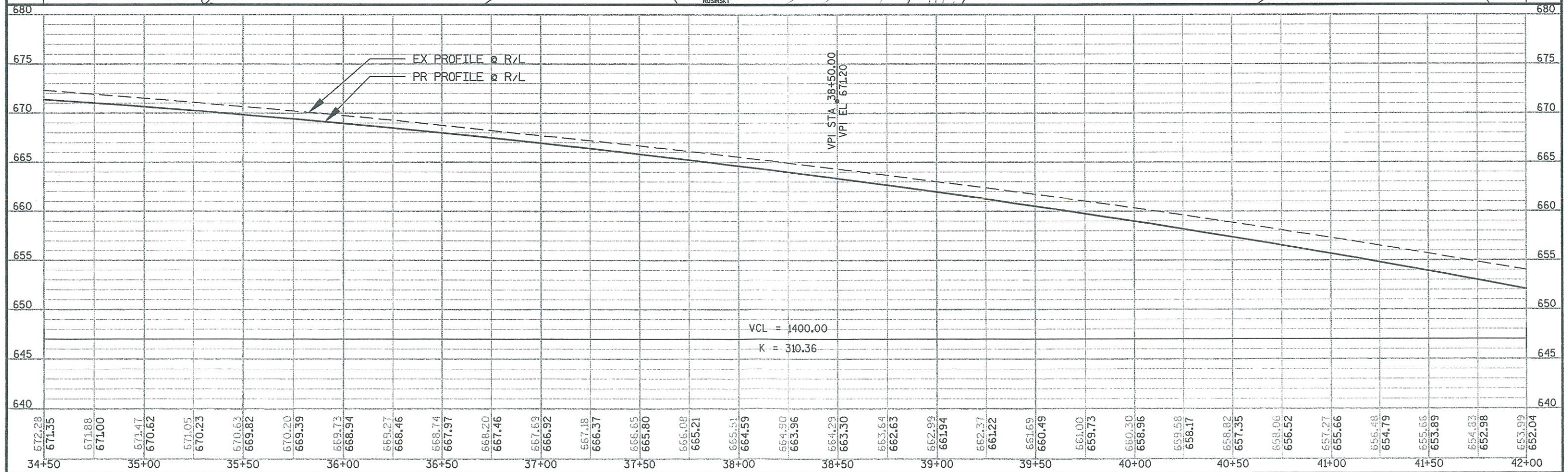
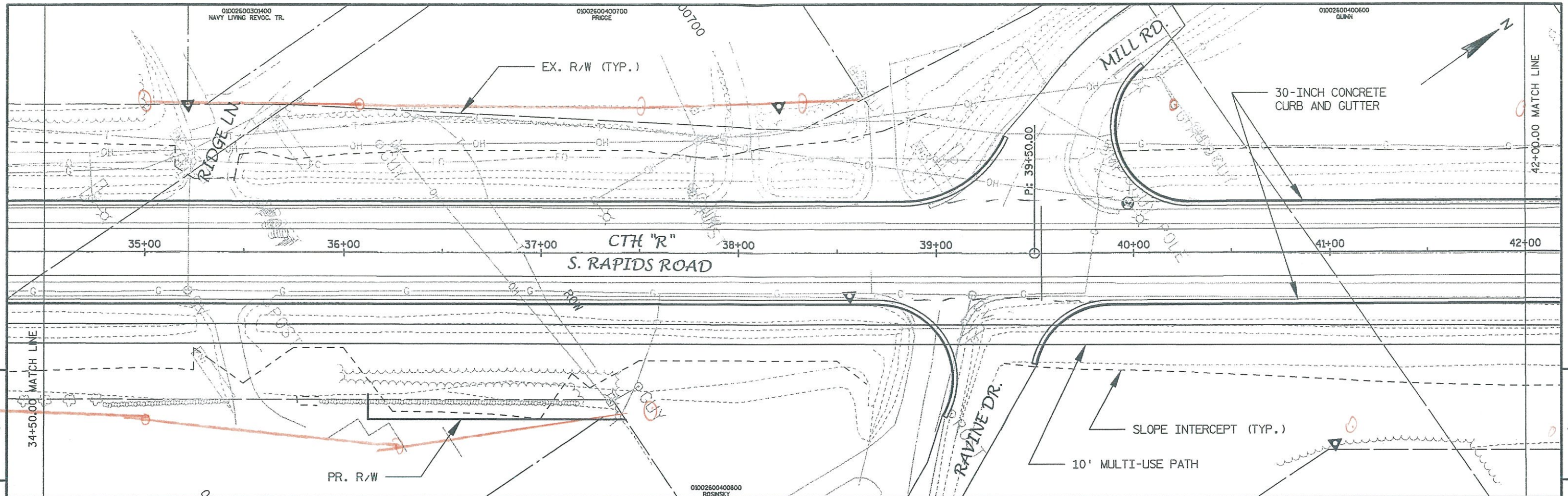
FILE NAME : R:\1400\1489\1489009\DWG\050101\_PP.DWG  
LAYOUT NAME - PP03

PLOT DATE : 11/3/2016 3:30 PM

PLOT BY : ROCHELLE L. BURSA      PLOT NAME :

PLOT SCALE : 1 IN:50 FT

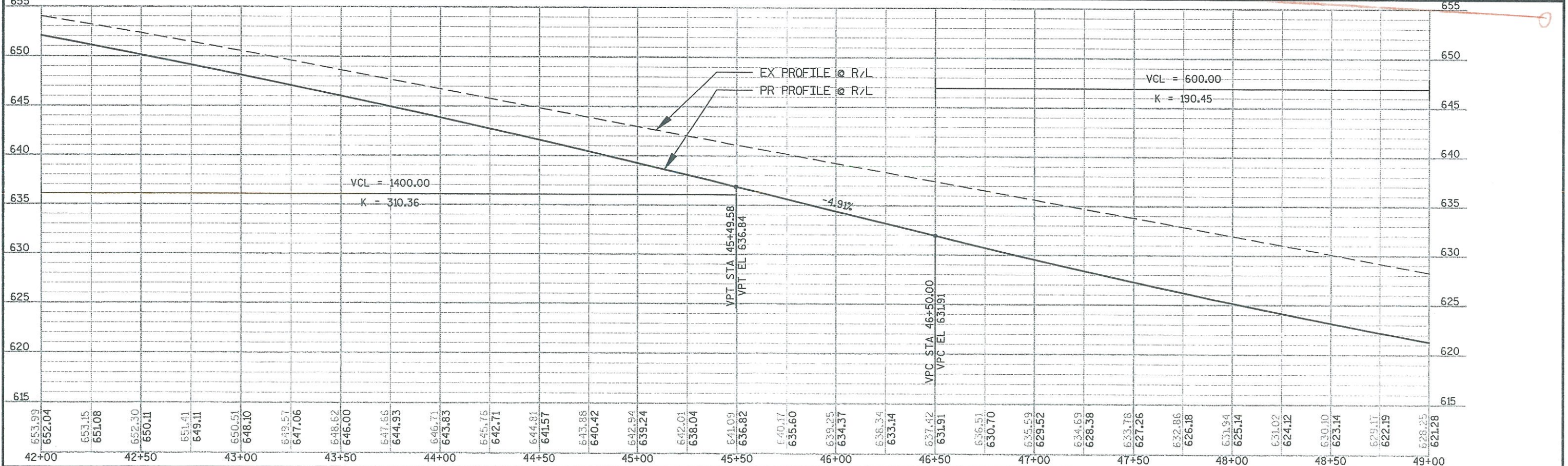
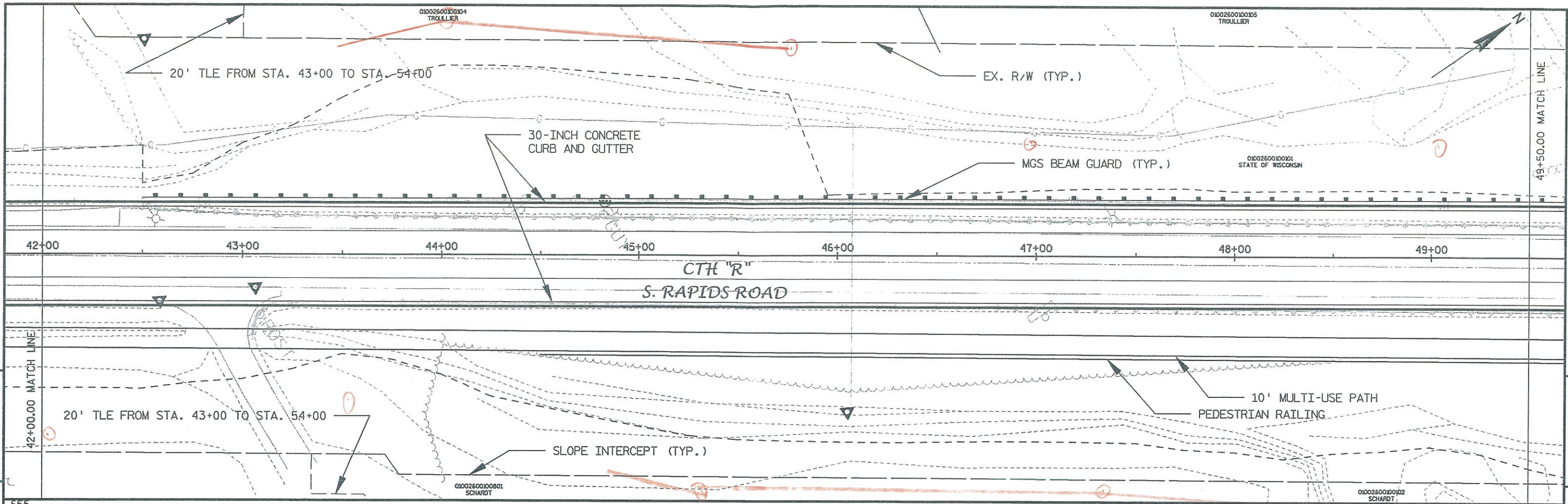
WISDOT/CADD SHEET 44



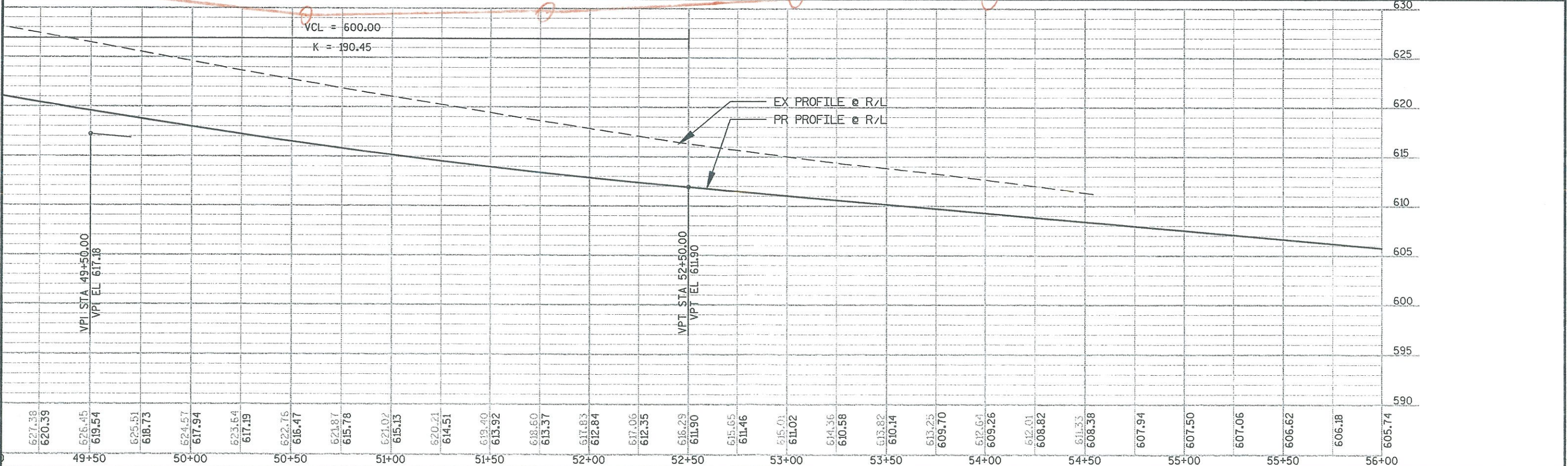
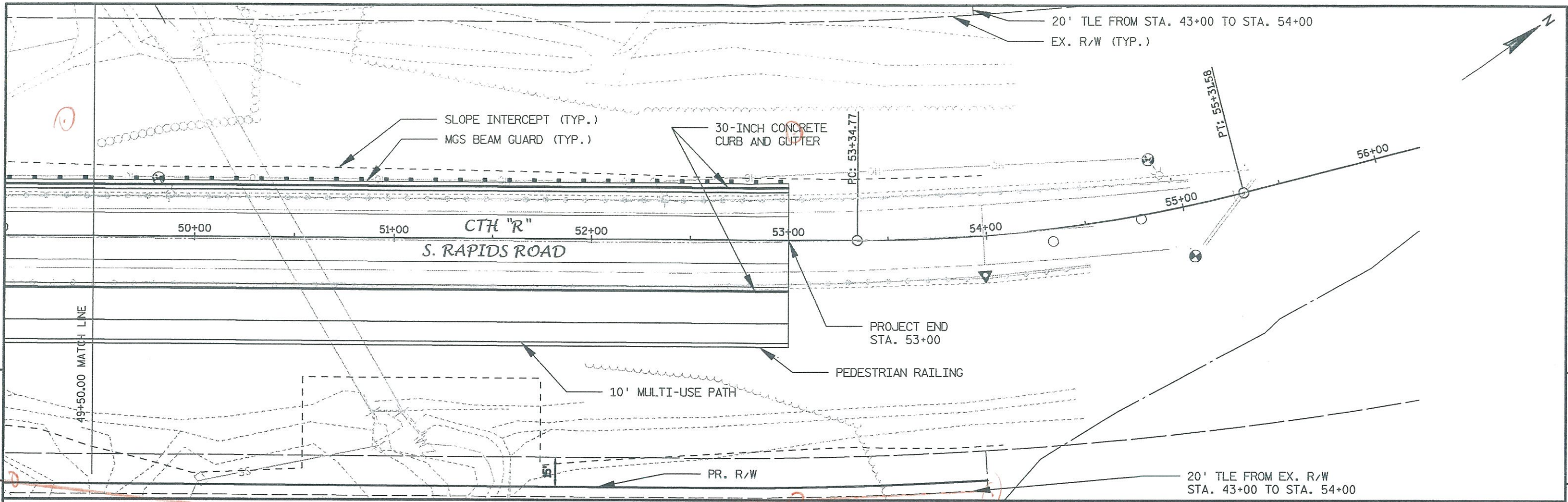
PROJECT NO: 1489-19-01 | HWY: CTH R | COUNTY: MANITOWOC | PLAN AND PROFILE: CTH R | SHEET E

FILE NAME : R:\1400\1489\1489009\DWG\050101\_PP.DWG | LAYOUT NAME - PP04 | PLOT DATE : 11/3/2016 4:41 PM | PLOT BY : ROCHELLE L. BURSA | PLOT NAME : | PLOT SCALE : 1 IN:50 FT | WISDOT/CADD SHEET 44

4



PROJECT NO: 1489-19-01      HWY: CTH R      COUNTY: MANITOWOC      PLAN AND PROFILE: CTH R      SHEET 5



PROJECT NO: 1489-19-01	HWY: CTH R	COUNTY: MANITOWOC	PLAN AND PROFILE: CTH R	SHEET	E
------------------------	------------	-------------------	-------------------------	-------	---