





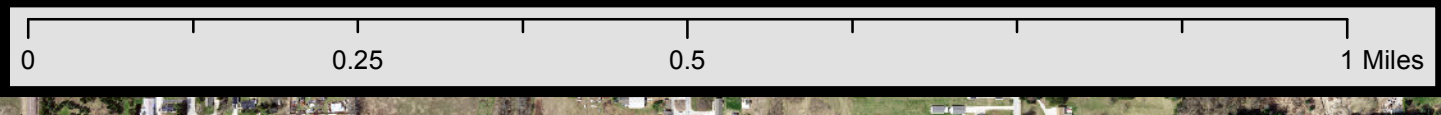


Needles

-  1
-  2 - 4
-  5 - 8
-  9 - 13
-  14 =<

 Public Sharps Containers



Source: Esri, DigitalGlobe, GeoEye, Earthstar Geographics, CNES/Airbus DS, USDA, USGS, AeroGRID, IGN, SDF, Intermap, and the GIS User Community