

Aldermanic District 9

Ward 35

NE 1/4
SEC 27,
T19N, R23E

1/4 Section Line

Town of
Manitowoc Rapids

SE 1/4
SEC 27,
T19N, R23E

TR 1

TR 1

I-2

TR 1

Annexation
Area

W. CUSTER ST.

I-49

City Limits

TR 1.1

B-1

TR 2.1
LOT 1

1
1

TR 1.1

I-1

LOT 1

LOT 8

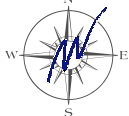
City of
Manitowoc

DUFEK DR.

LOT 9

LOT 3
2 2

TR 1.2



Interstate #16

City of Manitowoc, WI

Aldermanic District #9

Ward 35

Population: 0




PC 16-2021 Annexation
5624 Custer St.

DISCLAIMER: Maps and associated data are believed to be accurate, but are not warranted. This information is not intended for legal, survey, or other related uses. Please obtain the original recorded documents for legal or survey information.

Prepared by City of Manitowoc
Community Development Department
www.manitowoc.org
Map Plotted: 6/8/2021

0 200 400
Feet

Legend

-  Annexation Area
-  Official Map Street
-  Corporate Limits

Manitowoc City Plan Commission

Document Path: O:\Planning\PC Plan Commission\PC Annexation\2021\PC 16-2021_MPU Request - 5624 Custer Street\Maps\PC 16-2021 Annexation.mxd