



CITY OF MANITOWOC
WISCONSIN, USA
www.manitowoc.org



December 17, 2020

To: Mayor and Common Council

From: Paul Braun, City Planner

Subject: **PC 38-2020: City of Manitowoc: Ordinance and Resolution for Direct Annexation of City Owned Property located at 1011 S. Parkview Road – S. Parkview #1 Annexation Area.**

At the December 16, 2020 meeting of the Manitowoc City Plan Commission, the Commission recommended to the Common Council the following action:

Approve the Annexation Ordinance and Resolution for the S. Parkview #1 Annexation Area for the property located 1011 S. Parkview Road.

Granicus #: 20-1186
Attachments: Map
Ordinance & Resolution

Aldermanic District 5

Ward 34

NE 1/4
SEC 27,
T19N, R23E

Section Line

CATALINACT

CANDLELIGHT

TR 8

TR 9

TR 10

P-1

NW 1/4
SEC 26,
T19N, R23E

TR 16

1/4 Section Line

City Limits

Annexation
Area

Town of
Manitowoc Rapids

S. PARKVIEW RD.

2

SE 1/4
SEC 27,
T19N, R23E

1

SW 1/4
SEC 26,
T19N, R23E

TR 7

TR 8

TR 5

LOT 1

TR 4

TR 1

WOODVIEW LN.

W. CUSTER ST.

TR 1.1

TR 3.1

TR P

TR 1A

R-4

TR 1 TR 2 TR 3

City Limits

TR 1.2

TR 2.2

TR 2.1

B-1

TR 1.1

TR O

R-2

TR 1B

TR N

TR C

6

7

5

4

GYPPRES

LOT 8

I-1

City of
Manitowoc

EXPDR.

EDGEWOOD LN.

S. Parkview #1

City of Manitowoc, WI

Aldermanic District #5

Ward 34

Population: 0

PC 38-2020 Annexation
S. Parkview Rd.






DISCLAIMER: Maps and associated data are believed to be accurate, but are not warranted. This information is not intended for legal, survey, or other related uses. Please obtain the original recorded documents for legal or survey information.

Prepared by City of Manitowoc
Community Development Department
www.manitowoc.org
Map Plotted 12/7/2020
Document Path: O:\Planning\PC Plan Commission\PC_Annexation\2020\PC 38-2020 Annexation 1011 S. Parkview Rd\Maps\PC 38-2020 Annexation B&W.mxd



Legend

-  Annexation Area
-  Official Map Street
-  Corporate Limits

Manitowoc City Plan Commission

Aldermanic District 5

Ward 34

CATALINA CT.

CANDLELIGHT

NE 1/4
SEC 27,
T19N, R23E

P-1

NW 1/4
SEC 26,
T19N, R23E

City Limits

Annexation
Area

Town of
Manitowoc Rapids

S. PARKVIEW RD.

SE 1/4
SEC 27,
T19N, R23E

SW 1/4
SEC 26,
T19N, R23E

WOODVIEW LN.

W. CUSTER ST.

EDGEWOOD LN.

LOT 8 I-1

City of
Manitowoc

B-1

R-4

R-2

CYPRES

S. Parkview #1

City of Manitowoc, WI

Aldermanic District #5




Ward 34

Population: 0

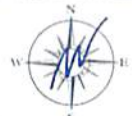
PC 38-2020 Annexation

S. Parkview Rd.

Legend

-  Annexation Area
-  Official Map Street
-  Corporate Limits

Manitowoc City Plan Commission



DISCLAIMER: Maps and associated data are believed to be accurate, but are not warranted. This information is not intended for legal, survey, or other related uses. Please obtain the original recorded documents for legal or survey information.

Prepared by City of Manitowoc
Community Development Department
www.manitowoc.org
Map Plotted: 12/11/2020

0 190 380 Feet

Document Path: O:\Planning\PC Plan Commission\PC_Annexation\2020\PC 38-2020 Annexation 1011 S. Parkview Rd\Maps\PC 38-2020 Annexation.mxd