

LPI
10-19-15

15-1097

ORDINANCE

An Ordinance amending the amended zone map of the City of Manitowoc entitled:
"Zoning Ordinance of the Municipal Code of the City of Manitowoc".

The Mayor and Common Council of the City of Manitowoc do ordain as follows:

SECTION 1: Section 15.050 of the amended zone map of the City of Manitowoc is amended to provide that: a tract of land located in the SE 1/4 of the NE 1/4 and the SW 1/4 of the NE 1/4, of Section 36, Township 19 North, Range 23 East, in the City of Manitowoc, Manitowoc County, Wisconsin being generally located East of S. 30th Street, South of Division Street, and North of Dewey Street to be changed from "I-2" Heavy Industrial District to "R-6" Multiple-Family District, all according to attached Exhibit "A".

SECTION 2: This Ordinance shall be in full force and effect the day after its publication.

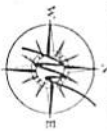
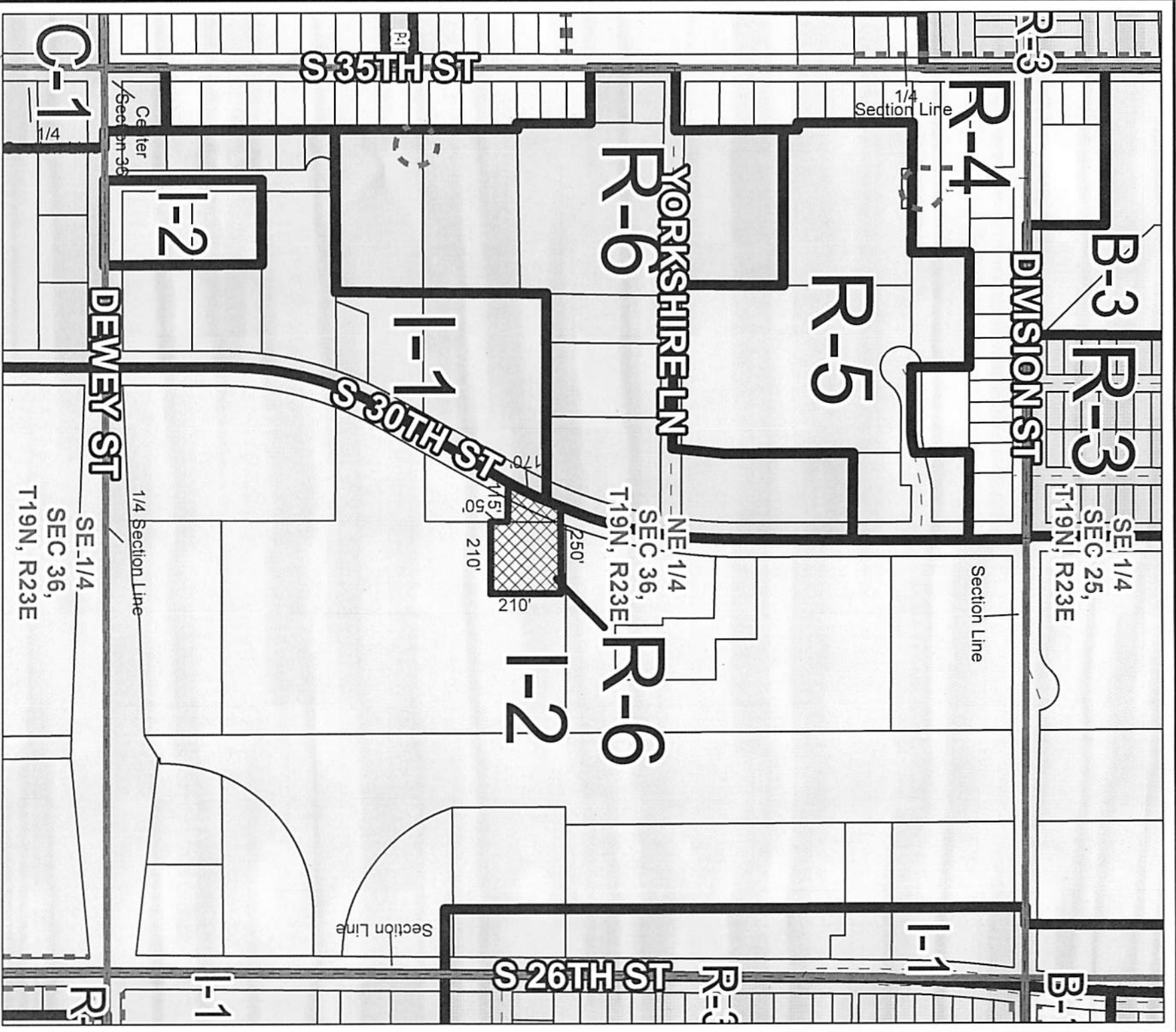
INTRODUCED OCT 19 2015

ADOPTED _____

APPROVED _____

JUSTIN M. NICKELS, MAYOR

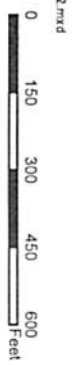
Fiscal Impact: N.A.
Funding Source: N.A.
Finance Director Approval: SC
Approved as to Form:



Prepared by City of Manitowoc
 Planning Department
 www.manitowoc.org
 N 19th St
 YIPB
 DISCLAIMER: Maps and associated data are believed to be accurate, but are not warranted. This information is not intended for legal, survey, or other related uses. Please obtain the original recorded documents for legal or survey information.

Lakeside Foods Rezoning
 City of Manitowoc, WI
Change in Zoning from I-2 Heavy Industrial to R-6 Multiple Family

PC29-2015 Lakeside Foods Rezoning:
 S. 30th St.



-  Official Map Street
-  Lakeside Foods