




Future Land Use Categories

-  Environmental Corridor
-  Planned Mixed Use
-  Remaining Public Open Space

Future Land Use Categories - Proposed

Prepared by City of Manitowoc
Community Development Department
www.manitowoc.org

Map Plotted: 9/18/2018

Y:\Planning\PC Plan Commission\Actions 2016\PC 25-2016 Comp Plan Amendment Elks Club\Second Amendment 2018\Maps\Proposed Comp Plan Changes 2018.mxd

DISCLAIMER: Maps and associated data are believed to be accurate, but are not warranted. This information is not intended for legal, survey, or other related uses. Please obtain the original recorded documents for legal or survey information.