

COVID-19 Disease Activity

	Case Activity	Percent Positive	CLI Activity	ILI Activity	
Wisconsin	High	Low	Medium	Low	
Manitowoc	High	Low	Medium	Low	

Updated: 3/31/2021

Hover over visuals and text to find more information.

Select Area
Manitowoc

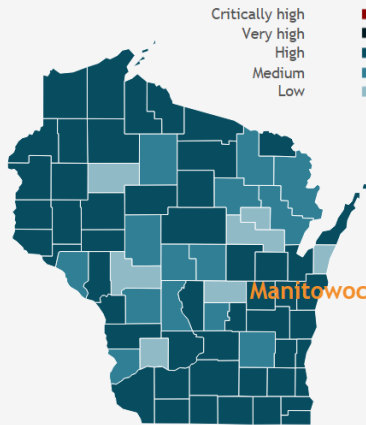
Two Week Range
3/17/2021 - 3/30/2021

Activity Indicator
☒ Case Activity
☐ Percent Positive
☐ CLI Activity
☐ ILI Activity

View Type
☒ County View
☐ Region View

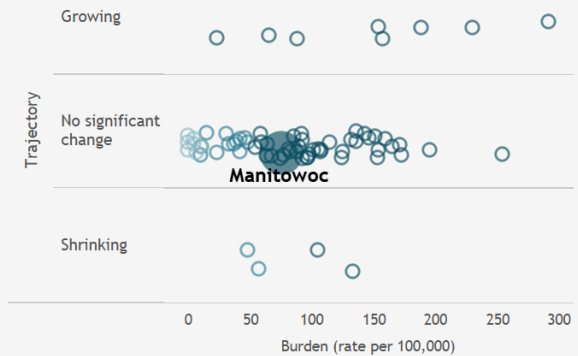
In Manitowoc between 3/17/2021 - 3/30/2021, the case activity level was high.

This page shows information on case burden (rate per 100,000) and trajectory (percent case change). Case activity is a combination of burden and trajectory. For definitions of burden, trajectory, and disease activity levels, see below "About our data: How we measure case activity". Confirmed case activity is an important starting metric to understand current COVID-19 levels in your community. For additional information beyond cases, look at the COVID-like illness (CLI) and influenza-like illness (ILI) sections which provide more insight into the levels of respiratory illness in your community.



Case activity level by county (last two weeks)

Each circle represents a county.



Manitowoc County data (last two weeks)

Activity

High

Burden
(per 100,000)

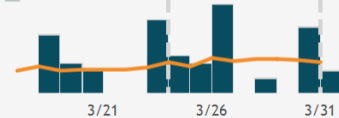
74.8
(Moderately high)

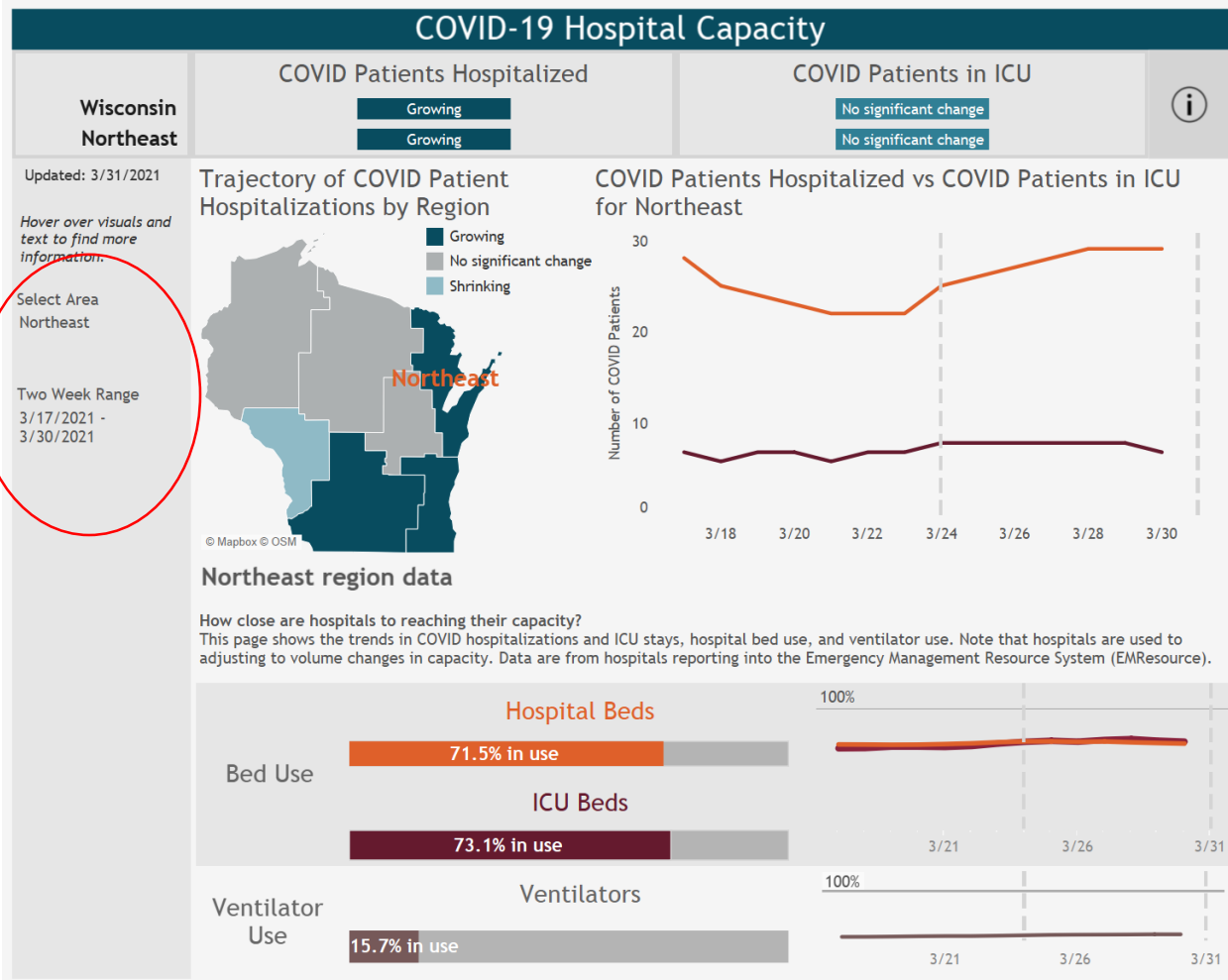
Trajectory

No significant change ↔

Cases over time

Average Daily Cases
Positive Cases





Source: <https://www.dhs.wisconsin.gov/covid-19/disease.htm>

County	New Cases past 14 Days as of 04.01.2021	County Fatality rate	Potential fatalities based on new cases and county rate of fatality
Manitowoc	74	1.01	86
Brown	497	.80	271
Sheboygan	195	1.01	142

Source: <https://coronavirus.jhu.edu/map.html>

	MPL Staff Capacity Reporting Chart
WEEK	Percentage of Available Desk Staff
March 7	86.00%
March 14	85.67%
March 21	82.67%
March 28	80.69%

Johns Hopkins University of Medicine, Coronavirus Resource Center:

<https://coronavirus.jhu.edu/map.html>

Manitowoc County: <https://bao.arcgis.com/covid-19/jhu/county/55071.html>

Brown County: <https://bao.arcgis.com/covid-19/jhu/county/55009.html>

Sheboygan County: <https://bao.arcgis.com/covid-19/jhu/county/55117.html>

Wisconsin Economic Development Corporation Re-opening guidelines: <https://wedc.org/reopen-guidelines/>

COVID-19 Resource page compiled by CVMIC: <http://www.cvmic.com/covid-19-website-resource-page/>